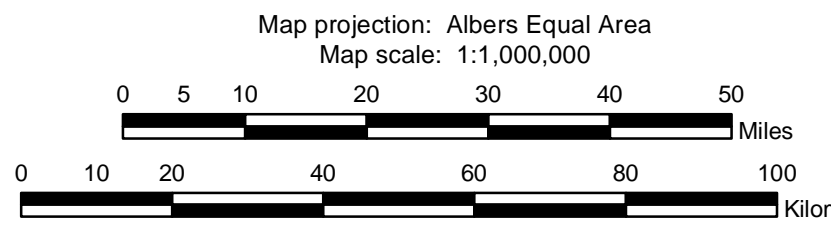


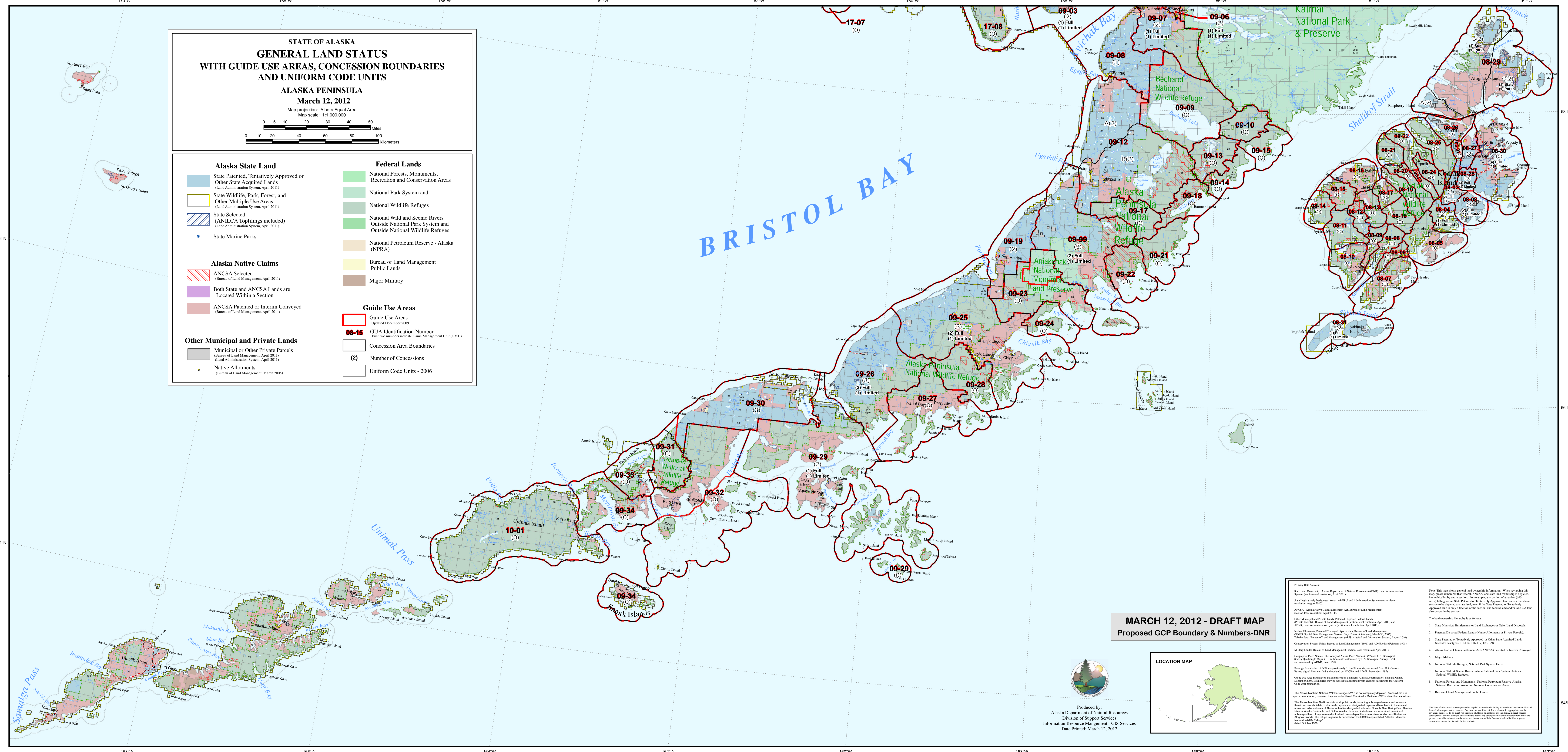
STATE OF ALASKA  
**GENERAL LAND STATUS**  
 WITH GUIDE USE AREAS, CONCESSION BOUNDARIES  
 AND UNIFORM CODE UNITS

ALASKA PENINSULA  
 March 12, 2012

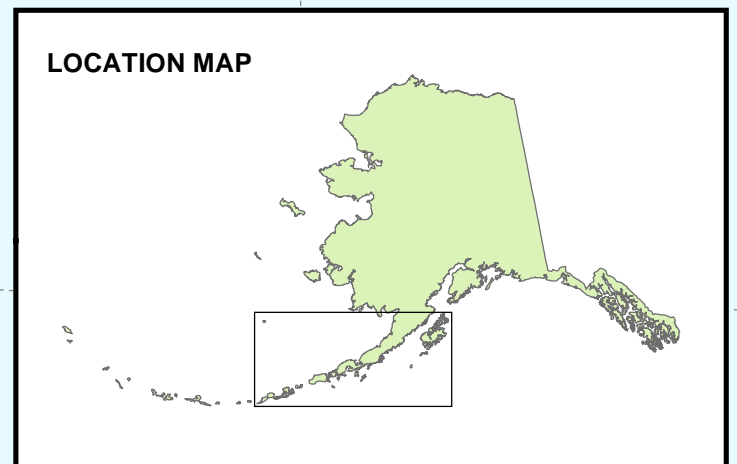


<p><b>Alaska State Land</b></p> <ul style="list-style-type: none"> <li> State Patented, Tentatively Approved or Other State Acquired Lands (Land Administration System, April 2011)</li> <li> State Wildlife, Park, Forest, and Other Multiple Use Areas (Land Administration System, April 2011)</li> <li> State Selected (ANILCA Topplings included) (Land Administration System, April 2011)</li> <li> State Marine Parks</li> </ul> <p><b>Alaska Native Claims</b></p> <ul style="list-style-type: none"> <li> ANCSA Selected (Bureau of Land Management, April 2011)</li> <li> Both State and ANCSA Lands are Located Within a Section</li> <li> ANCSA Patented or Interim Conveyed (Bureau of Land Management, April 2011)</li> </ul> <p><b>Other Municipal and Private Lands</b></p> <ul style="list-style-type: none"> <li> Municipal or Other Private Parcels (Bureau of Land Management, April 2011) (Land Administration System, April 2011)</li> <li> Native Allotments (Bureau of Land Management, March 2005)</li> </ul>	<p><b>Federal Lands</b></p> <ul style="list-style-type: none"> <li> National Forests, Monuments, Recreation and Conservation Areas</li> <li> National Park System and National Wildlife Refuges</li> <li> National Wild and Scenic Rivers Outside National Park System and Outside National Wildlife Refuges</li> <li> National Petroleum Reserve - Alaska (NPRa)</li> <li> Bureau of Land Management Public Lands</li> <li> Major Military</li> </ul> <p><b>Guide Use Areas</b></p> <ul style="list-style-type: none"> <li> Guide Use Areas (Updated December 2009)</li> <li> GUA Identification Number (First two numbers indicate Game Management Unit (GMU))</li> <li> Concession Area Boundaries</li> <li> Number of Concessions</li> <li> Uniform Code Units - 2006</li> </ul>
--	--

BRISTOL BAY



**MARCH 12, 2012 - DRAFT MAP**  
 Proposed GCP Boundary & Numbers-DNR



Produced by:  
 Alaska Department of Natural Resources  
 Division of Support Services  
 Information Resource Management - GIS Services  
 Date Printed: March 12, 2012

**Primary Data Sources:**

State Land Ownership: Alaska Department of Natural Resources (ADNR), Land Administration System (section-level resolution, April 2011).

State Legally Designated Areas: ADNR, Land Administration System (section-level resolution, August 2011).

ANCSA: Alaska Native Claims Settlement Act, Bureau of Land Management (section-level resolution, April 2011).

Other Municipal and Private Land: Bureau of Land Management (Private Parcels), Bureau of Land Management (Section-level resolution, April 2011) and ADNR, Land Administration System (section-level resolution, April 2011).

Native Allotments: Patented/Conveyed: Spatial data, Bureau of Land Management (Section-level resolution, April 2011).

Copyright: Base: National Geographic (2007) and U.S. Geological Survey (2007) (1:1 million scale, unannotated by U.S. Geological Survey, 1994, and annotated by ADNR, June 1999).

Borough Boundaries: ADNR (approximately 1:1 million scale, unannotated from U.S. Census Bureau digital files, verified and updated by ADNR and ADNR, December 1997).

Guide Use: State Boundaries and Identification Numbers: Alaska Department of Fish and Game, December 2006. Boundaries may be subject to adjustment with changes occurring in the Uniform Code Unit boundaries.

The Alaska National Wildlife Refuge (NWR) is not completely defined. Areas within it depicted are shaded, however, they are not defined. The Alaska Marine NWR is depicted as follows:

The Alaska Marine NWR consists of all public lands, including submerged waters and interests therein on islands, reefs, rocks, spires, and submerged reefs and headlands in the coastal areas and adjacent waters of Alaska within the designated waters: Chukchi Sea, Bering Sea, Bering Sea, Aleutian Peninsula, and Gulf of Alaska waters and includes an underwater boundary of the Aleutian Islands. The refuge is generally depicted on the USGS maps entitled, "Alaska Marine National Wildlife Refuge".

Note: This map shows general land ownership information. When reviewing this map, please remember that federal, ANCSA, and state land ownership is depicted. Inherently, by state action. For example, any portion of a section that is owned by the state, ANCSA, or a private landowner is shown as the whole section. It does not mean that the state, ANCSA, or a private landowner is the owner of the section. The land ownership hierarchy is as follows:

- State Municipal Easements or Land Exchange or Other Land Dispositions.
- Patented/Conveyed Federal Lands (Native Allotments or Private Parcels).
- State Patented or Tentatively Approved or Other State Acquired Lands (includes sections 101-114, 115-117, 128-129).
- Alaska Native Claims Settlement Act (ANCSA) Patented or Interim Conveyed.
- Major Military.
- National Wildlife Refuges, National Park System Units, and National Wildlife Refuges.
- National Wild and Scenic Rivers outside National Park System Units and National Wildlife Refuges.
- National Forests and Monuments, National Petroleum Reserve Alaska, National Recreation Areas and National Conservation Areas.
- Bureau of Land Management Public Lands.