

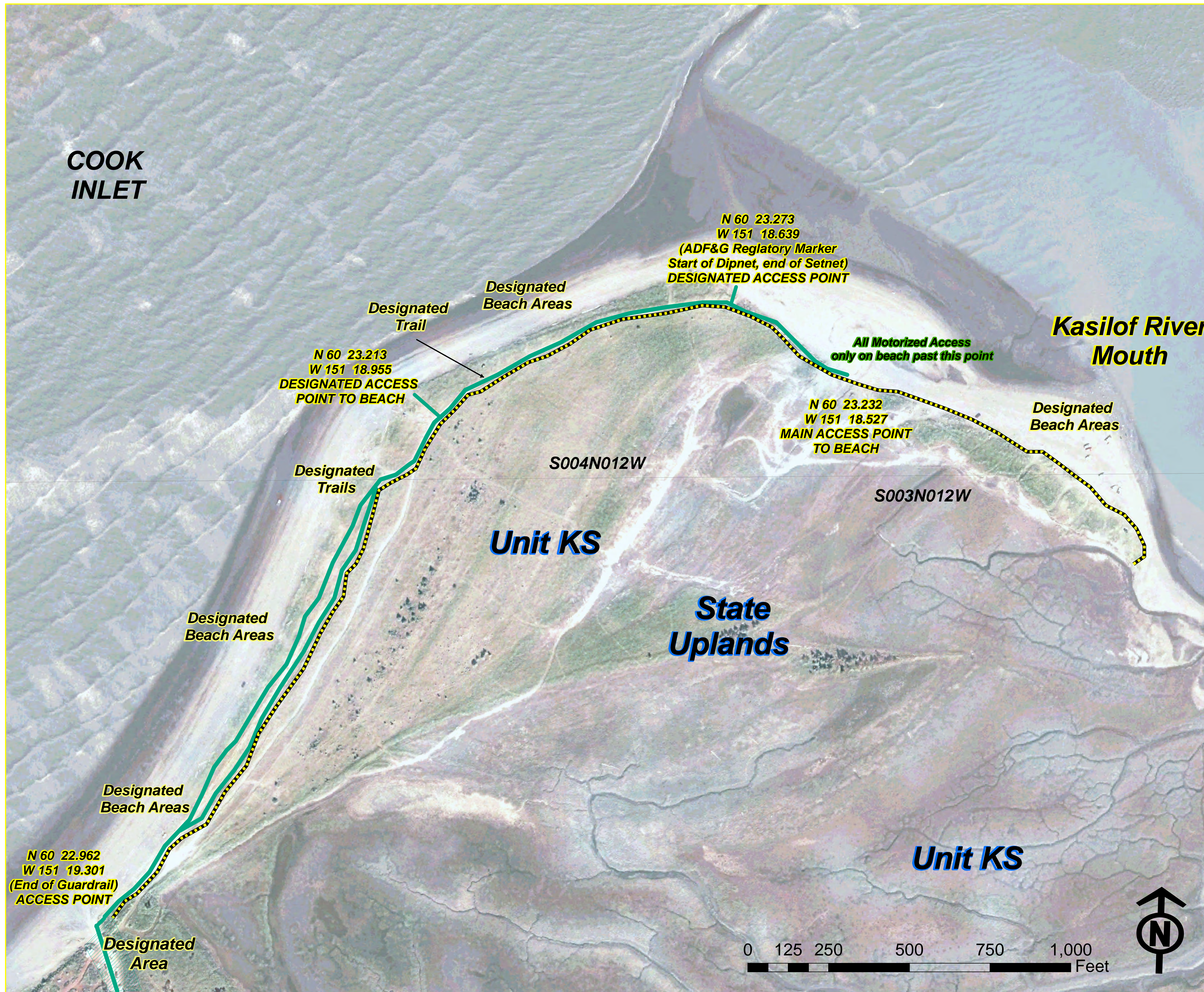


Kasilof River Special Use Area (ADL 230992)

Designated Motorized Areas South Side (Unit KS)

-  State Land
-  Designated Motorized Areas



NOTE:
All beach areas are designated motorized areas. See definition.



August 10, 2012
DNR DMLW SCRO

NOTES:
The State owned and managed tide and submerged lands extend three miles seaward of mean low tide.
This map is only a graphical representation of the general land status in the area and is intended to be used only as a guide. Consult official land ownership records for details and precise property boundaries.