

CHAPTER VI
SURFACE AND GROUNDWATER RIGHTS AND USES

TABLE OF CONTENTS

	<u>Page</u>
1.0 INTRODUCTION.....	VI-1
2.0 SURFACE WATER	VI-1
2.1 SURFACE WATER RESOURCES.....	VI-1
2.2 WATER RIGHTS	VI-1
2.3 EXISTING WATER SUPPLY INTAKES.....	VI-2
3.0 GROUNDWATER.....	VI-2
3.1 GROUNDWATER RESOURCES.....	VI-2
3.2 GROUNDWATER RIGHTS.....	VI-3
3.3 EXISTING WELLS	VI-3
4.0 RESPONSIBLE PARTIES	VI-3

LIST OF TABLES

Table 1	Location and Size of Surface Water Bodies Within the Water Rights Search Area
Table 2	Water Rights Within the Wishbone Hill Water Rights Search Area

LIST OF FIGURES

Figure 1	Water Rights Search Area
----------	--------------------------

LIST OF APPENDICES

Appendix A	Alaska DNR Case Abstracts for Water Rights Within the Search Area
------------	---

1.0 INTRODUCTION

This chapter presents information on surface water and groundwater rights and uses in and near the proposed permit area of the Wishbone Hill Coal Project. The permit area covers approximately 2.1 square miles and is depicted on Figure 1.

The area that was searched for water rights encompassed approximately 24 square miles and included distances of at least one mile from the Project's permit boundary (Figure 1). The Alaska Department of Natural Resource's Land Administration System was used to identify all parties holding permits for the use of water resources in the search area. It should be noted that springs are considered part of the groundwater system and are discussed in Section 3.0.

2.0 SURFACE WATER

2.1 SURFACE WATER RESOURCES

Moose Creek is the major surface stream in the area and bounds the proposed mine site to the north and west. The water rights search area includes the reach of Moose Creek extending from its confluence with the Matanuska River to approximately 2.5 miles upstream of the proposed Permit Area. Buffalo and Premier Creeks are the only other named streams in the search area. Buffalo Creek flows from Wishbone Lake across the proposed Permit Area and drains to Moose Creek. Premier Creek flows into Moose Creek from the north and does not cross the proposed Permit Area. Wishbone and Elk's Lakes in addition to several other unnamed lakes and ponds are also located within the water rights search area (see Figure 1).

Various lakes and ponds in the area may be used by local residents for activities related to hunting, camping, and fishing. Table 1 provides a list of these water resources and includes the approximate location and estimated size.

2.2 WATER RIGHTS

One pending surface water right was found within the water rights search area. This pending right is for an instream flow reservation covering the reach of Moose Creek that extends from its

confluence with the Matanuska River to a point located approximately 2.5 miles upstream of the permit boundary. The application was submitted on January 30, 2009 and is currently being processed. Information on this proposed right is summarized in Table 2. Appendix A contains the Department of Natural Resources (DNR) Case Abstract as of May 4, 2009.

2.3 EXISTING WATER SUPPLY INTAKES

No known water supply intakes are located within the water rights search area. The two surface water systems that flow through the permit area, Moose Creek and Buffalo Creek, were surveyed on foot within and adjacent to the permit area during baseline hydrological and biological studies. No supply intakes for current users of surface water were found during these surveys.

3.0 GROUNDWATER

3.1 GROUDWATER RESOURCES

Groundwater resources in and near the proposed Permit Area are fairly limited. Minor quantities of groundwater exist in sedimentary, igneous and metamorphic bedrock underlying the area. Potential well yields from bedrock are expected to be generally less than several gallons per minute except in areas where the bedrock permeability is enhanced by fracturing or faulting.

Groundwater exists in saturated glacial sediments overlying bedrock. These sediments are highly variable in permeability but are generally expected to yield only moderate to low quantities of water for wells (i.e. less than 10 gpm). Glacial sediments will often provide adequate well yields for domestic use.

Alluvial sediments exist along Moose Creek but are generally thin and of limited areal extent in and immediately adjacent to the proposed Permit Area. Low to moderate well yields (i.e. less than 10 gpm) could be developed in these alluvial deposits.

The alluvial deposits may be thicker and more laterally extensive near the mouth of Moose Creek and along the Matanuska River. Therefore, it is possible that higher well yields could be developed along the lower reach of Moose Creek and in the Matanuska River Valley.

3.2 GROUNDWATER RIGHTS

A list of the permitted groundwater resources within the water rights search area is provided in Table 2. Out of the eight permits that were identified, 4 are for small unnamed springs while the remaining 4 address drilled water wells. All eight of these water rights are located more than a mile from the proposed mining pits. Appendix A contains the DNR's Case Abstract for each of the permitted sources as of May 4, 2009.

3.3 EXISTING WELLS

With the exception of the monitoring wells that were installed in conjunction with the hydrogeologic baseline studies for this permit application (see Chapter IV), no wells are known to exist within the proposed Permit Area.

4.0 RESPONSIBLE PARTIES

This report was originally prepared by Golder Associates Inc., 17301 West Colfax Avenue, Suite 275, Golden, Colorado 80401.

TABLES

TABLE 1

LOCATION AND SIZE OF SURFACE WATER BODIES WITHIN THE
WATER RIGHTS SEARCH AREA

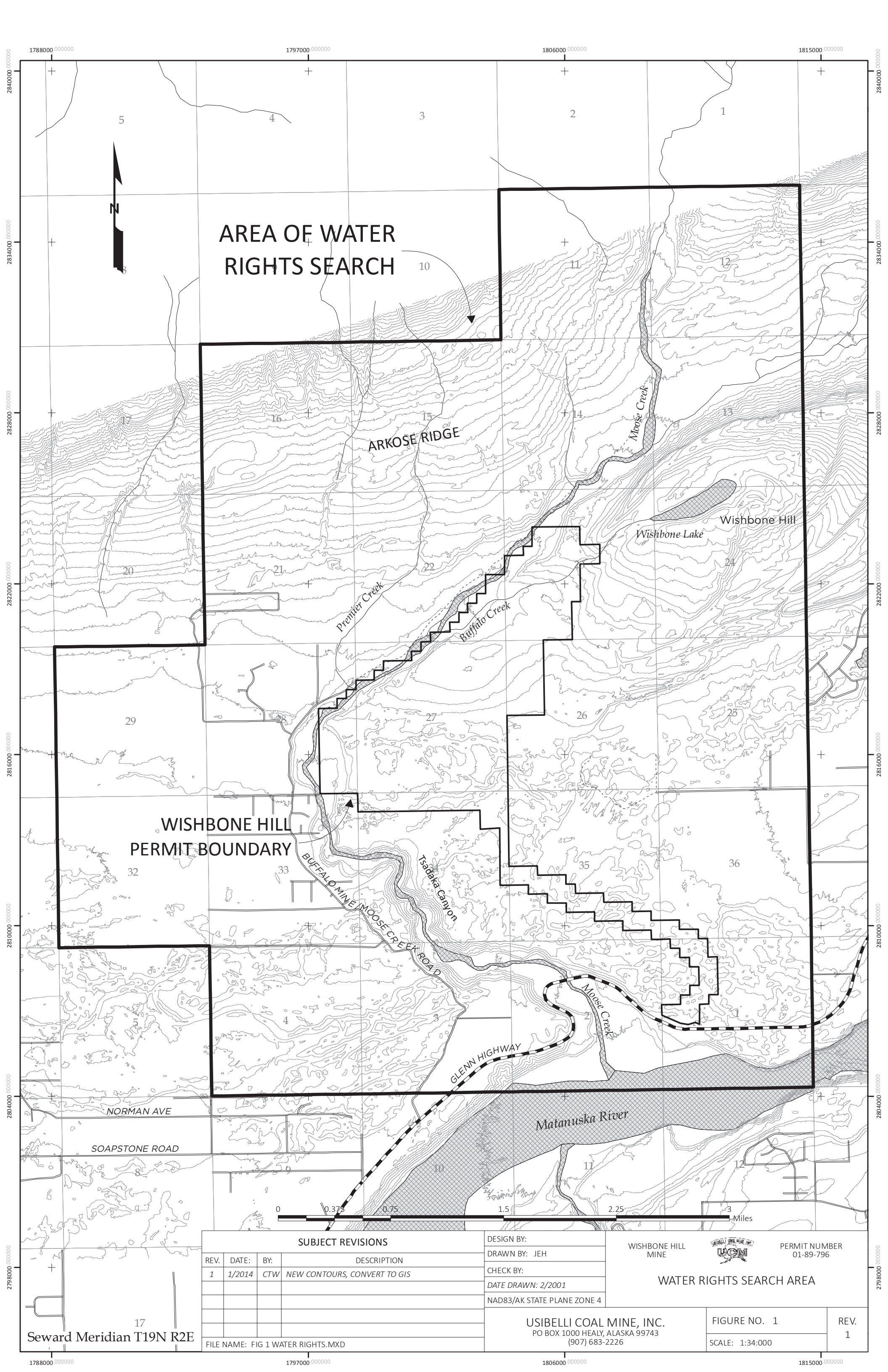
BODY OF WATER	TOWNSHIP	RANGE	SECTION	LOCATION IN SECTION	APPROXIMATE ELEVATION (Feet amsl)	SURFACE AREA (Acres)
WISHBONE LAKE	19N	2E	24	NW	1515	47.7
ELK'S LAKE	19N	2E	26	S	735	16.9
UNNAMED LAKE	19N	2E	26	SE SE	800	2
UNNAMED LAKE	19N	2E	24	NW SE	1155	4
UNNAMED LAKE	19N	2E	13	SE SE	1550	10
UNNAMED LAKE *	19N	2E	35	NW NW	790	3.5
UNNAMED LAKE *	19N	2E	27	SE SE	810	2
UNNAMED LAKE *	19N	2E	33	SE NW	760	2
NUMEROUS UNNAMED PONDS *	19N	2E	32	NE	780	15 Total

NOTE: * SURFACE AREAS ESTIMATED

Table 2
Water Rights Within the Wishbone Hill Water Rights Search Area

File No.	Owner	Application Date	Status	Type	Location			
					TN.	R.	SEC	¼ ¼ SEC
<i>Surface Water</i>								
27142	Chickaloon Native Village	1/30/09	Pending	Instream Reservation	The Reach of Moose Creek Within the Search Area			
<i>Groundwater</i>								
24581	S. Lanphier	2/19/04	Certificate Issued	Spring	19N	2E	14	SE NE
4769	D. Snyder	12/12/85	Certificate Issued	Spring	19N	2E	21	SW SW
24397	M. Smith	8/11/03	Certificate Issued	Drilled Well	19N	2E	25	NW SE
9655	J. McPherson	12/20/85	Certificate Issued	Drilled Well	18N	2E	1	NE SW
111	DNR DOPOR	11/2/82	Certificate Issued	Spring	18N	2E	2	SW NW
1792	W. Long	6/20/84	Certificate Issued	Drilled Well	18N	2E	2	SW NE
1932	W. Long	6/20/84	Certificate Issued	Spring	18N	2E	2	SW NE
24436	R. Gregg	9/16/03	Certificate Issued	Drilled Well	18N	2E	2	NW SW

FIGURES



AREA OF WATER RIGHTS SEARCH

WISHBONE HILL
PERMIT BOUNDARY

SUBJECT REVISIONS

REV.	DATE:	BY:	DESCRIPTION
1	1/2014	CTW	NEW CONTOURS, CONVERT TO GIS

DESIGN BY:
DRAWN BY: JEH
CHECK BY:
DATE DRAWN: 2/2001
NAD83/AK STATE PLANE ZONE 4

WISHBONE HILL
MINE



PERMIT NUMBER
01-89-796

WATER RIGHTS SEARCH AREA

USIBELLI COAL MINE, INC.
PO BOX 1000 HEALY, ALASKA 99743
(907) 683-2226

FIGURE NO. 1
SCALE: 1:34:000

REV.
1

FILE NAME: FIG 1 WATER RIGHTS.MXD


Seward Meridian T19N R2E

APPENDIX A

**ALASKA DNR CASE ABSTRACTS FOR
WATER RIGHTS WITHIN THE SEARCH AREA**

①

Alaska DNR Case Abstract

File Type: LAS **File Number:** 27142  [Printable Case File Abstract](#)

See Township, Range, Section and Acreage?

Yes No

New Search

[LAS Menu](#) | [Case Summary](#) | [Case Detail](#) | [Land Abstract](#) | [Water Rights Information](#)

File: LAS 27142



[Search for Status Plat Updates](#)

As of 05/04/2009

Customer: 000050280 CHICKALOON NATIVE VILLAGE
 P.O. BOX 1105
 CHICKALOON AK 99674

Case Type: 801 WATER RIGHTS **DNR Unit:** 800 WATER

File Location: WANC WATER MGT-ANCHORAGE

Case Status: 09 APPLICATION RECEIVED **Status Date:** 01/30/2009

Total Acres: 0.000 **Date Initiated:** 01/30/2009

Office of Primary Responsibility: WANC WATER MGT-ANCHORAGE

Last Transaction Date: 01/30/2009 **Case Subtype:** RES INSTREAM RESERVATION

Last Transaction: INITIATE INITIATE CASE

<i>Meridian:</i> S	<i>Township:</i> 018N	<i>Range:</i> 002E	<i>Section:</i> 02	<i>Section Acres:</i> 0	Search Plats
<i>Meridian:</i> S	<i>Township:</i> 018N	<i>Range:</i> 002E	<i>Section:</i> 03	<i>Section Acres:</i> 0	
<i>Meridian:</i> S	<i>Township:</i> 019N	<i>Range:</i> 002E	<i>Section:</i> 11	<i>Section Acres:</i> 0	Search Plats
<i>Meridian:</i> S	<i>Township:</i> 019N	<i>Range:</i> 002E	<i>Section:</i> 14	<i>Section Acres:</i> 0	
<i>Meridian:</i> S	<i>Township:</i> 019N	<i>Range:</i> 002E	<i>Section:</i> 22	<i>Section Acres:</i> 0	
<i>Meridian:</i> S	<i>Township:</i> 019N	<i>Range:</i> 002E	<i>Section:</i> 23	<i>Section Acres:</i> 0	
<i>Meridian:</i> S	<i>Township:</i> 019N	<i>Range:</i> 002E	<i>Section:</i> 27	<i>Section Acres:</i> 0	
<i>Meridian:</i> S	<i>Township:</i> 019N	<i>Range:</i> 002E	<i>Section:</i> 28	<i>Section Acres:</i> 0	
<i>Meridian:</i> S	<i>Township:</i> 019N	<i>Range:</i> 002E	<i>Section:</i> 33	<i>Section Acres:</i> 0	
<i>Meridian:</i> S	<i>Township:</i> 019N	<i>Range:</i> 002E	<i>Section:</i> 34	<i>Section Acres:</i> 0	

Case Actions

Legal Description

No Legal Description Found


End of Case Abstract

Last updated on 05/04/2009.

Not sure who to contact? Have a question about DNR? Visit the [Public Information Center](#).
 Report technical problems with this page to the [Webmaster](#).

Site optimized for Netscape 7, IE 6 or above.
 This site also requires that all **COOKIES** must be accepted.

Alaska DNR Case Abstract

File Type: LAS **File Number:** 12586  [Printable Case File Abstract](#)

See Township, Range, Section and Acreage?

Yes No

New Search

[LAS Menu](#) | [Case Summary](#) | [Case Detail](#) | [Land Abstract](#) | [Water Rights Information](#)

File: LAS 12586



[Search for Status Plat Updates](#)

As of 05/04/2009

Customer: 000127946 USIBELLI COAL MINE INC
PO BOX 1000
HEALY AK 99743

Case Type: 801 WATER RIGHTS *DNR Unit:* 800 WATER

File Location: WFBX WATER MGT-FAIRBANKS

Case Status: 35 PERMIT ISSUED *Status Date:* 06/13/2000

Total Acres: 0.000 *Date Initiated:* 10/27/1989

Office of Primary Responsibility: WANC WATER MGT-ANCHORAGE

Last Transaction Date: 03/05/2004 *Case Subtype:* SUR SURFACE

Last Transaction: LOCRCVD FILE LOCATION UPDATE RECEIVED

Meridian: S *Township:* 019N *Range:* 002E *Section:* 23 *Section Acres:* 0 [Search Plats](#)

Case Actions

- 11-14-1989 REQUEST DTS PLAT UPDATE
ACTION ADD ADD POINT
APLN RECD BUFFALO CREEK DIVERSION N42 W39 SEC 23 T 19N, R 2E, SM
- 01-18-1990 PLOTTED BY DTS
REQUEST DATE 11-14-1989
REQUEST ACTION ADD ADD POINT
PLOT RESULT COM COMPLETED
PLOTTED BY LLV
CHAINS NORTH PLOTTED 42
CHAINS WEST PLOTTED 39
- 05-16-1990 PERMIT ISSUED
STATUS 11 11 PERMT ISSD
PERMIT SIGNED BY GP
- 05-16-1990 REQUEST DTS PLAT UPDATE
ACTION CHG CHANGE POINT
- 09-19-1990 PLOTTED BY DTS
REQUEST DATE 05-16-1990
REQUEST ACTION CHG CHANGE POINT

PLOT RESULT COM COMPLETED

PLOTTED BY LLV

CHAINS NORTH PLOTTED 42

CHAINS WEST PLOTTED 39

09-19-1995 CASE TRANSFERRED

NEW REL CODE A 10 OWNER

OLD REL CODE A 10 OWNER

TRANSFEREE A CID NUMBER 32877 NORTH PACIFIC MINING

TRANSFEROR A CID NUMBER 13124 IDEMITSU ALASKA, INC

NEW OWNER: NORTH PACIFIC MINING CORPORATION; WAS IDEMITSU ALASKA, INC.

01-06-1998 COMMENTS

WR PERMIT WAS TRANSFERRED FROM NORTH PACIFIC MINING CORP. ON 1/5/98.

TRANSACTION WAS INADVERTENTLY DELETED FROM ABSTRACT, BUT WAS COMPLETED

01-06-1998 COMMENTS

AK COAL LEASE ADL 32144 WAS ASSIGNED BY NORTH PACIFIC MINING CORP. TO

USIBELLI COAL MINE, INC. ON JUNE 10, 1997. WATER RIGHTS TRANSFERRED.

04-17-2000 PERMIT UNDER REVIEW FOR AMENDMENT

STATUS 33 33 PMT REVW

AUTHORIZED BY BK

PERMIT EXTENSION REQUEST REC'D 4/17/00 FROM USIBELLI. ALSO REQUESTED

WAIVER OF EXTENSION FEE BECAUSE OF MENTAL HEALTH LITIGATION.

06-13-2000 PERMIT AMENDED

STATUS 11 11 PERMT ISSD

PERMIT SIGNED BY GJP

PERMIT EXTENDED FOR FIVE YEARS. NEW EXPIRATION DATE 5/16/2005.

12-30-2002 STATUS CODE STANDARDIZED

STATUS CODE 35 ISS/APPRV/ACTV AUTH

***** STATUS CODE STANDARDIZATION *****

STATUS CODE CHANGED BY BATCH UPDATE

04-14-2003 SUMMARY RECORD DATA CHANGED/CORRECTED

OFF PRIM RESPONS WANC WATER MGT-ANCHORAGE

CHANGED THE OFFICE OF PRIMARY RESPONSIBILITY TO NEW CODES

Legal Description

*A DIVERSION STRUCTURE TO BE PLACED IN THAT PORTION OF BUFFALO CREEK
LOCATED WITHIN SW1/4SW1/4NE1/4 SECTION 23, TOWNSHIP 19 NORTH, RANGE
2 EAST, SEWARD MERIDIAN.*

THE LOCATION TO WHICH THIS WATER RIGHT APPERTAINS IS:

*THAT PORTION OF THE WISHBONE HILL MINE, ALASKA COAL LEASE ADL 32144,
LOCATED WITHIN S1/2 SECTION 27, TOWNSHIP 19 NORTH, RANGE 2 EAST,*

SEWARD MERIDIAN, IN THE PALMER RECORDING DISTRICT, THIRD JUDICIAL
DISTRICT, STATE OF ALASKA.

(4)

End of Case Abstract

Last updated on 05/04/2009.

Not sure who to contact? Have a question about DNR? Visit the [Public Information Center](#).
Report technical problems with this page to the [Webmaster](#).

Site optimized for Netscape 7, IE 6 or above.
This site also requires that all [COOKIES](#) must be accepted.

[State of Alaska](#) [Natural Resources](#) [LAS Home](#) [Copyright](#) [Privacy](#) [System Status](#)

Alaska DNR Case Abstract

5

File Type: **LAS** File Number: **24581**

 [Printable Case File Abstract](#)

See Township, Range, Section and Acreage?

Yes No

New Search

[LAS Menu](#) | [Case Summary](#) | [Case Detail](#) | **[Land Abstract](#)** | [Water Rights Information](#)

File: LAS 24581



[Search for Status Plat Updates](#)

As of 05/04/2009

Customer: 000159457

STEVEN W. LANPHIER

P.O. BOX 994

PALMER AK 99645

Case Type: 801 WATER RIGHTS

DNR Unit: 800 WATER

File Location: WANC WATER MGT-ANCHORAGE

Case Status: 36 CERTIFICATE ISSUED

Status Date: 03/18/2004

Total Acres: 0.000

Date Initiated: 02/19/2004

Office of Primary Responsibility: WANC WATER MGT-ANCHORAGE

Last Transaction Date: 02/24/2009

Case Subtype: SUR SURFACE

Last Transaction: CHGSTCD CASE STATUS CODE CHANGED

Meridian: S Township: 019N Range: 002E Section: 14 Section Acres: 0 [Search Plats](#)

Case Actions

02-19-2003 APPLICATION RECEIVED

STATUS 11 11 APLN/INITIAL STATUS

DATA ENTERED BY PKB

APPROPRIATE 500 GPD FOR DWELLING. SPRING LOCATED WITHIN S1/2E1/2NE1/4 SEC. 14, T19N, R2E, S.M. USE N1/2E1/2N31/4 SEC. 14, T19N, R2E, S.M.

02-19-2004 STATUS PLAT UPDATE REQUESTED

ATTACHMENTS SENT (Y,N): N NO

02-19-2004 MULTIPLE CUSTOMERS FROM CASE INITIATION

RELATION A 10 OWNER

CUSTOMER NUMBER A 43529 LANPHIER, ESPERANZA

ADD ESPERANZA I. LANPHIER

03-18-2004 ISSUE/APPROVE/ACTIVE AUTHORIZATION

EFFECTIVE DATE 03-18-2004

STATUS 35 35 ISS/APPRV/ACTV AUTH

AUTHORIZATION TYPE CERT WTR RGHT CERTIFICATE

PERMIT AND CERTIFICATE OF APPROPRIATION ISSUED ON 18 MARCH 2004. 500 GPD DWELLING.

03-19-2004 STATUS PLAT UPDATE REQUESTED

ATTACHMENTS SENT (Y,N): N NO

04-08-2004 STATUS PLAT UPDATED

REQUESTED TRANSACTION: SPU STATUS PLAT UPDATED

ACTION TAKEN: C COMPLETED

04-08-2004 STATUS PLAT UPDATED

REQUESTED TRANSACTION: SPU STATUS PLAT UPDATED

ACTION TAKEN: C COMPLETED

02-24-2009 CASE STATUS CODE CHANGED

STATUS CODE: 36 CERTIFICATE ISSUED

FIXED STATUS CODE THAT WAS CHANGED DURING STATUS CODE STANDARDIZED

Legal Description

THE LOCATION TO WHICH THIS WATER RIGHT IS APPURTENANT: NORTH ONE-HALF OF THE EAST ONE-HALF OF THE NORTHEAST ONE-QUARTER (N1/2E1/2NE1/4) OF SECTION 14, TOWNSHIP 19 NORTH, RANGE 2 EAST, SEWARD MERIDIAN, BOOKS AND RECORDS OF THE PALMER RECORDING DISTRICT, THIRD JUDICIAL DISTRICT, STATE OF ALASKA, SUBJECT TO RESERVATIONS AND EXCEPTIONS OF RECORD. THE LOCATION OF THIS WATER SOURCE: AN UNNAMED SPRING LOCATED WITHIN THE SE1/4NE1/4 SECTION 14, TOWNSHIP 19 NORTH, RANGE 2 EAST, SEWARD MERIDIAN.

End of Case Abstract

Last updated on 05/04/2009.

Not sure who to contact? Have a question about DNR? Visit the [Public Information Center](#).
Report technical problems with this page to the [Webmaster](#).

Site optimized for Netscape 7, IE 6 or above.
This site also requires that all [COOKIES](#) must be accepted.

[State of Alaska](#) [Natural Resources](#) [LAS Home](#) [Copyright](#) [Privacy](#) [System Status](#)

Alaska DNR Case Abstract



File Type: **LAS** File Number: **4769**

[Printable Case File Abstract](#)

See Township, Range, Section and Acreage?

Yes No

New Search

[LAS Menu](#) | [Case Summary](#) | [Case Detail](#) | [Land Abstract](#) | [Water Rights Information](#)

File: **LAS 4769**



[Search for Status Plat Updates](#)

As of 05/04/2009

Customer: 000049013

DAVID K SNYDER
1711 SUNRISE DRIVE
ANCHORAGE AK 99508

Case Type: 801 WATER RIGHTS

DNR Unit: 800 WATER

File Location: WANC WATER MGT-ANCHORAGE

Case Status: 36 CERTIFICATE ISSUED

Status Date: 01/26/1987

Total Acres: 0.000

Date Initiated: 12/12/1985

Office of Primary Responsibility: WANC WATER MGT-ANCHORAGE

Last Transaction Date: 02/20/2009

Case Subtype: SUR SURFACE

Last Transaction: CHGSTCD CASE STATUS CODE CHANGED

Meridian: S Township: 019N Range: 002E Section: 21 Section Acres: 0 [Search Plats](#)

Case Actions

12-12-1985 MULTIPLE CUSTOMERS FROM CASE INITIATION
RELATION A 49 NAME/ADDRESS
CUSTOMER NUMBER A 155032 SNYDER, ELISABETH F
TO REFLECT PROPER CO-OWNERSHIP OF HUSBAND & WIFE.

12-12-1985 MULTIPLE CUSTOMERS FROM CASE INITIATION
RELATION A 10 OWNER
RELATION B 10 OWNER
CUSTOMER NUMBER A 102825 SNYDER, RICHARD L
CUSTOMER NUMBER B 155032 SNYDER, ELISABETH F

12-12-1985 NON CASEFILE SUMMARY CUSTOMER CORRECTION
DELETE REL A 10 OWNER
DELETE CID NUMBER A 179226
TO DELETE CID INPUTTED IN ERROR; STHCENTRL RGNL OFC, DOC

08-02-1986 CASEFILE CUSTOMER DOCUMENTED
CUSTOMER NUMBER 000179226 SOUTHCENTRAL REGNL O
UNIT CODE 800 WATER MANAGEMENT
RELATIONSHIP CODE 10 OWNER
THIS TRANSACTION WAS GENERATED BY THE CONVERSION TO THE NEW

CUSTOMER SYSTEM TO DOCUMENT THE UNIT AND RELATIONSHIP CODES

11-05-1986 SUMMARY RECORD DATA CHANGED/CORRECTED

CASE INITIATED 12-12-1985

STATUS DATE 12-12-1985

STATUS CODE 10 APP ACCPTD

SPECIAL CODE SUR SURFACE

OFF PRIM RESPONS WMSA WATER-MATSU AREA

UNIT CODE 800 WATER

CASE SUMMARY CUSTOMER 102825

TO CORRECT SUMMARY CASE OWNER

01-26-1987 CERTIFICATE ISSUED

STATUS 12 12 CERT ISSD

CERTIF SIGNED BY M SULLIVAN

01-26-1987 REQUEST DTS PLAT UPDATE

ACTION ADD ADD POINT

NEW FILE AND CERT ISSD

11-27-1987 PLOTTED BY DTS

REQUEST DATE 01-26-1987

REQUEST ACTION ADD ADD POINT

PLOT RESULT COM COMPLETED

PLOTTED BY LLV

CHAINS NORTH PLOTTED 17

CHAINS WEST PLOTTED 78

07-01-1997 OFFICE OF PRIMARY RESPONSIBILITY CHANGED

OLD CODE WMSA WATER-MATSU AREA

NEW CODE WSCR WATER-SOUTHCNTRL REG

DATA ENTERED BY BAG

12-30-2002 STATUS CODE STANDARDIZED

STATUS CODE 35 ISS/APPRV/ACTV AUTH

****** STATUS CODE STANDARDIZATION ******

STATUS CODE CHANGED BY BATCH UPDATE

04-14-2003 SUMMARY RECORD DATA CHANGED/CORRECTED

OFF PRIM RESPONS WANC WATER MGT-ANCHORAGE

CHANGED THE OFFICE OF PRIMARY RESPONSIBILITY TO NEW CODES

12-14-2007 CASE TRANSFERRED

NEW REL CODE A 10 OWNER

NEW REL CODE B 10 OWNER

NEW REL CODE C 10 OWNER

OLD REL CODE A 10 OWNER

OLD REL CODE B 10 OWNER

TRANSFEREE A CID NUMBER 49013 SNYDER, DAVID K

TRANSFEREE B CID NUMBER 49014 TROTT, PATRICIA M

8

TRANSFEREE C CID NUMBER 49015 SNYDER, GARY M
TRANSFEROR A CID NUMBER 102825 SNYDER, RICHARD L
TRANSFEROR B CID NUMBER 155032 SNYDER, ELISABETH F
*WATER RIGHTS TRANSFERED PER QUITCLAIM DEED DOC NO. 2007-031402-0,
PALMER RECORDING DISTRICT*

9

12-14-2007 MULTIPLE CUSTOMERS FROM CASE INITIATION
RELATION A 10 OWNER
CUSTOMER NUMBER A 49016 IRELAND, HEATHER A
*WATER RIGHTS TRANSFERED PER QUITCLAIM DEED DOC NO. 2007-031402-0,
PALMER RECORDING DISTRICT*

02-20-2009 CASE STATUS CODE CHANGED
STATUS CODE: 36 CERTIFICATE ISSUED
FIXED STATUS CODE THAT WAS CHANGED DURING STATUS CODE STANDARDIZED

Legal Description

*LOT 1, BLOCK 2, ALASKAN BEAUTY ESTATES SUBDIVISION, LOCATED WITHIN
THE SW1/4 SW1/4 SECTION 21, TOWNSHIP 19 NORTH, RANGE 2 EAST, SEWARD
MERIDIAN, STATE OF ALASKA (PLAT NO. 73-7, PALMER RECORDING DISTRICT).*

*WATER SOURCE IS AN UNNAMED SPRING LOCATED WITHIN THE ABOVE DESCRIBED
PARCEL OF PROPERTY.*

End of Case Abstract

Last updated on 05/04/2009.

Not sure who to contact? Have a question about DNR? Visit the [Public Information Center](#).
Report technical problems with this page to the [Webmaster](#).

Site optimized for Netscape 7, IE 6 or above.
This site also requires that all [COOKIES](#) must be accepted.

[State of Alaska](#) [Natural Resources](#) [LAS Home](#) [Copyright](#) [Privacy](#) [System Status](#)

Alaska DNR Case Abstract

10

File Type: **LAS** File Number: **24397**

[Printable Case File Abstract](#)

See Township, Range, Section and Acreage?

Yes No

New Search

[LAS Menu](#) | [Case Summary](#) | [Case Detail](#) | [Land Abstract](#) | [Water Rights Information](#)

File: **LAS 24397**



[Search for Status Plat Updates](#)

As of 05/04/2009

Customer: 000042951 MARTIN D SMITH
P.O. BOX 322
SUTTON AK 99674

Case Type: 801 WATER RIGHTS DNR Unit: 800 WATER

File Location: WANC WATER MGT-ANCHORAGE

Case Status: 36 CERTIFICATE ISSUED Status Date: 09/26/2003

Total Acres: 0.000 Date Initiated: 08/11/2003

Office of Primary Responsibility: WANC WATER MGT-ANCHORAGE

Last Transaction Date: 02/24/2009 Case Subtype: SUB SUBSURFACE

Last Transaction: CHGSTCD CASE STATUS CODE CHANGED

Meridian: S Township: 019N Range: 002E Section: 25 Section Acres: 0 [Search Plats](#)

Case Actions

- 08-11-2003 APPLICATION RECEIVED
STATUS 11 11 APLN/INITIAL STATUS
DATA ENTERED BY PKB
*TO APPROPRIATE 500 GPD FOR DOMESTIC DWELLING FROM WELL (320' DEEP).
NW1/4SE1/4 SECTION 25, T19N, R2E, S.M., PALMER RECORDING DISTRICT.*
- 08-11-2003 MULTIPLE CUSTOMERS FROM CASE INITIATION
RELATION CODE A 10 OWNER
CUSTOMER NUMBER A 000042952 SMITH, APRIL P.
- 09-26-2003 ISSUE/APPROVE/ACTIVE AUTHORIZATION
EFFECTIVE DATE 09-26-2003
STATUS 35 35 ISS/APPRV/ACTV AUTH
AUTHORIZATION TYPE CERT WTR RGHT CERTIFICATE
PERMIT AND CERTIFICATE OF APPROPRIATION ISSUED ON 26 SEPTEMBER 2003.
- 09-26-2003 STATUS PLAT UPDATE REQUESTED
ATTACHMENTS SENT (Y,N): N NO
- 10-03-2003 STATUS PLAT UPDATE REQUESTED
ATTACHMENTS SENT (Y,N): N NO
- 10-09-2003 STATUS PLAT UPDATED

REQUESTED TRANSACTION: SPU STATUS PLAT UPDATED
ACTION TAKEN: C COMPLETED
10-09-2003 STATUS PLAT UPDATED
REQUESTED TRANSACTION: SPU STATUS PLAT UPDATED
ACTION TAKEN: C COMPLETED
02-24-2009 CASE STATUS CODE CHANGED
STATUS CODE: 36 CERTIFICATE ISSUED
FIXED STATUS CODE THAT WAS CHANGED DURING STATUS CODE STANDARDIZED

11

Legal Description

*THE LOCATION TO WHICH THIS WATER RIGHT IS APPURTENANT: THE NORTHWEST ONE-QUARTER OF THE SOUTHEAST ONE-QUARTER OF THE NORTHWEST ONE-QUARTER OF THE SOUTHEAST ONE-QUARTER (NW1/4SE1/4NW1/4SE1/4) SECTION 25, TOWNSHIP 19 NORTH, RANGE 2 EAST, SEWARD MERIDIAN OF THE BELOW-DESCRIBED PARCEL OF LAND: NORTHWEST ONE-QUARTER OF THE SOUTHEAST ONE-QUARTER (NW1/4SE1/4) SECTION 25, TOWNSHIP 19 NORTH, RANGE 2 EAST, SEWARD MERIDIAN, PALMER RECORDING DISTRICT, THIRD JUDICIAL DISTRICT, STATE OF ALASKA.
THE LOCATION OF THIS WATER SOURCE: A DRILLED WELL, 320 FEET IN DEPTH, LOCATED WITHIN THE BELOW-DESCRIBED PARCEL OF LAND.*

End of Case Abstract

Last updated on 05/04/2009.

Not sure who to contact? Have a question about DNR? Visit the [Public Information Center](#).
Report technical problems with this page to the [Webmaster](#).

Site optimized for Netscape 7, IE 6 or above.
This site also requires that all [COOKIES](#) must be accepted.

[State of Alaska](#) [Natural Resources](#) [LAS Home](#) [Copyright](#) [Privacy](#) [System Status](#)

Alaska DNR Case Abstract

12

File Type: **LAS** File Number: **9655**

[Printable Case File Abstract](#)

See Township, Range, Section and Acreage?

Yes No

New Search

[LAS Menu](#) | [Case Summary](#) | [Case Detail](#) | [Land Abstract](#) | [Water Rights Information](#)

File: **LAS 9655**



[Search for Status Plat Updates](#)

As of 05/04/2009

Customer: 000004165 JAMES R MCPHERSON
HC 03 BOX 8116
PALMER AK 99645

Case Type: 801 WATER RIGHTS DNR Unit: 800 WATER

File Location: WANC WATER MGT-ANCHORAGE

Case Status: 36 CERTIFICATE ISSUED Status Date: 05/26/1988

Total Acres: 0.000 Date Initiated: 12/20/1985

Office of Primary Responsibility: WANC WATER MGT-ANCHORAGE

Last Transaction Date: 02/20/2009 Case Subtype: SUB SUBSURFACE

Last Transaction: CHGSTCD CASE STATUS CODE CHANGED

Meridian: S Township: 018N Range: 002E Section: 01 Section Acres: 0 [Search Plats](#)

Case Actions

- 12-20-1985 MULTIPLE CUSTOMERS FROM CASE INITIATION
RELATION CODE A 10 OWNER
CUSTOMER NUMBER A 000004166 MCPHERSON,LARRAINE
- 05-26-1988 CERTIFICATE ISSUED
STATUS 12 12 CERT ISSD
CERTIF SIGNED BY K QUINTAVELL
- 05-26-1988 REQUEST DTS PLAT UPDATE
ACTION ADD ADD POINT
NEW FILE AND CERTIFICATE ISSD
- 01-12-1989 PLOTTED BY DTS
REQUEST DATE 05-26-1988
REQUEST ACTION ADD ADD POINT
PLOT RESULT COM COMPLETED
PLOTTED BY CB
CHAINS NORTH PLOTTED 37
CHAINS WEST PLOTTED 56
- 07-01-1997 OFFICE OF PRIMARY RESPONSIBILITY CHANGED
OLD CODE WMSA WATER-MATSU AREA

NEW CODE WSCR WATER-SOUTHCNTRL REG
DATA ENTERED BY BAG

12-30-2002 STATUS CODE STANDARDIZED

STATUS CODE 35 ISS/APPRV/ACTV AUTH

***** STATUS CODE STANDARDIZATION *****

STATUS CODE CHANGED BY BATCH UPDATE

04-14-2003 SUMMARY RECORD DATA CHANGED/CORRECTED

OFF PRIM RESPONS WANC WATER MGT-ANCHORAGE

CHANGED THE OFFICE OF PRIMARY RESPONSIBILITY TO NEW CODES

02-20-2009 CASE STATUS CODE CHANGED

STATUS CODE: 36 CERTIFICATE ISSUED

FIXED STATUS CODE THAT WAS CHANGED DURING STATUS CODE STANDARDIZED

13

Legal Description

*THAT PORTION OF GOVERNMENT LOT 3 (WITHIN THE NE1/4 SW1/4), SECTION 1,
TOWNSHIP 18 NORTH, RANGE 2 EAST, SEWARD MERIDIAN, LYING NORTHERLY OF
THE GLENN HIGHWAY, ALL IN THE PALMER RECORDING DISTRICT, STATE OF
ALASKA.*

*THE SOURCE OF WATER IS DRILLED WELL, 185 FEET DEEP, LOCATED WITHIN
THE ABOVE DESCRIBED PARCEL OF PROPERTY.*

End of Case Abstract

Last updated on 05/04/2009.

Not sure who to contact? Have a question about DNR? Visit the [Public Information Center](#).
Report technical problems with this page to the [Webmaster](#).

Site optimized for Netscape 7, IE 6 or above.
This site also requires that all [COOKIES](#) must be accepted.

[State of Alaska](#) [Natural Resources](#) [LAS Home](#) [Copyright](#) [Privacy](#) [System Status](#)

Alaska DNR Case Abstract

14

File Type: **LAS** File Number: **111**

[Printable Case File Abstract](#)

See Township, Range, Section and Acreage?

Yes No

New Search

[LAS Menu](#) | [Case Summary](#) | [Case Detail](#) | [Land Abstract](#) | [Water Rights Information](#)

File: **LAS 111**



[Search for Status Plat Updates](#)

As of 05/04/2009

Customer: 000035829

DNR DOPOR STATEWIDE

PARK DESIGN & CONSTRUCTION 550 W. 7TH AVE, STE 1340

ANCHORAGE AK 995013565

Case Type: 801 WATER RIGHTS

DNR Unit: 800 WATER

File Location: WANC WATER MGT-ANCHORAGE

Case Status: 36 CERTIFICATE ISSUED

Status Date: 09/21/1983

Total Acres: 0.000

Date Initiated: 11/02/1982

Office of Primary Responsibility: WANC WATER MGT-ANCHORAGE

Last Transaction Date: 02/20/2009

Case Subtype: SUR SURFACE

Last Transaction: CHGSTCD CASE STATUS CODE CHANGED

Meridian: S Township: 018N Range: 002E Section: 02 Section Acres: 0 [Search Plats](#)

Case Actions

09-13-1983 OFFICE OF PRIMARY RESPONSIBILITY CHANGED

OLD CODE SCDOCM SCDO MATSU AREA

NEW CODE WSCR WATER-SOUTHCNTRL R

DATA ENTERED BY G.J. PROKOSCH

09-21-1983 CERTIFICATE ISSUED

STATUS 12 12 CERT ISSD

CERTIF SIGNED BY M.J. HAYES

09-22-1983 REQUEST DTS PLAT UPDATE

ACTION CHG CHANGE POINT

CERTIFICATE ISSUED

02-01-1984 PLOTTED BY DTS

REQUEST DATE 09-22-1983

REQUEST ACTION CHG CHANGE POINT

PLOT RESULT COM COMPLETED

PLOTTED BY LLV

CHAINS NORTH PLOTTED 50

CHAINS WEST PLOTTED 70

08-02-1986 CASEFILE CUSTOMER DOCUMENTED

CUSTOMER NUMBER 000124423 DIV PARKS & OUTDOOR
UNIT CODE 800 WATER MANAGEMENT
RELATIONSHIP CODE 10 OWNER

15

*THIS TRANSACTION WAS GENERATED BY THE CONVERSION TO THE NEW
CUSTOMER SYSTEM TO DOCUMENT THE UNIT AND RELATIONSHIP CODES*

06-19-1987 REQUEST DTS PLAT UPDATE

ACTION CHG CHANGE POINT

CHAINS CHANGED TO REFLECT CORRECT LOCATION.

11-27-1987 PLOTTED BY DTS

REQUEST DATE 06-19-1987

REQUEST ACTION CHG CHANGE POINT

PLOT RESULT COM COMPLETED

PLOTTED BY LLV

CHAINS NORTH PLOTTED 59

CHAINS WEST PLOTTED 68

12-30-2002 STATUS CODE STANDARDIZED

STATUS CODE 35 ISS/APPRV/ACTV AUTH

****** STATUS CODE STANDARDIZATION ******

STATUS CODE CHANGED BY BATCH UPDATE

04-14-2003 SUMMARY RECORD DATA CHANGED/CORRECTED

OFF PRIM RESPONS WANC WATER MGT-ANCHORAGE

CHANGED THE OFFICE OF PRIMARY RESPONSIBILITY TO NEW CODES

04-07-2005 CASE TRANSFERRED

NEW REL CODE A 10 OWNER

OLD REL CODE A 10 OWNER

TRANSFEREE A CID NUMBER 35829 DNR DOPOR STATEWIDE

TRANSFEROR A CID NUMBER 124423 DNR DOPOR STATEWIDE

02-20-2009 CASE STATUS CODE CHANGED

STATUS CODE: 36 CERTIFICATE ISSUED

FIXED STATUS CODE THAT WAS CHANGED DURING STATUS CODE STANDARDIZED

Legal Description

*MOOSE CREEK WAYSIDE RECREATION SITE LOCATED WITHIN TOWNSHIP 18 NORTH,
RANGE 2 EAST, SEWARD MERIDIAN; LOTS 10, 11, 14, 15, AND 16 AND THE
S1/2 NW1/4 NW1/4 OF SECTION 2; COMPRISING 39.85 ACRES SUBJECT TO THE
GLENN HIGHWAY RIGHT-OF-WAY.*

*WATER SOURCE IS AN UNNAMED SPRING LOCATED WITHIN SW1/4 NW1/4 SECTION
2, TOWNSHIP 18 NORTH, RANGE 2 EAST, SEWARD MERIDIAN.*

End of Case Abstract

Last updated on 05/04/2009.

Not sure who to contact? Have a question about DNR? Visit the [Public Information Center](#).
Report technical problems with this page to the [Webmaster](#).

16

Site optimized for Netscape 7, IE 6 or above.
This site also requires that all [COOKIES](#) must be accepted.

[State of Alaska](#) [Natural Resources](#) [LAS Home](#) [Copyright](#) [Privacy](#) [System Status](#)

Alaska DNR Case Abstract

12

File Type: **LAS** File Number: **1792**

 [Printable Case File Abstract](#)

See Township, Range, Section and Acreage?

Yes No

New Search

[LAS Menu](#) | [Case Summary](#) | [Case Detail](#) | [Land Abstract](#) | [Water Rights Information](#)

File: **LAS 1792**



[Search for Status Plat Updates](#)

As of 05/04/2009

Customer: 000141935

WILLIAM E LONG

PO BOX 1831

PALMER AK 99645

Case Type: 801 WATER RIGHTS

DNR Unit: 800 WATER

File Location: WANC WATER MGT-ANCHORAGE

Case Status: 36 CERTIFICATE ISSUED

Status Date: 02/12/1986

Total Acres: 0.000

Date Initiated: 06/20/1984

Office of Primary Responsibility: WANC WATER MGT-ANCHORAGE

Last Transaction Date: 02/20/2009

Case Subtype: SUB SUBSURFACE

Last Transaction: CHGSTCD CASE STATUS CODE CHANGED

Meridian: S Township: 018N Range: 002E Section: 02 Section Acres: 0 [Search Plats](#)

Case Actions

02-26-1985 REQUEST DTS PLAT UPDATE

ACTION ADD ADD POINT

CHAINS: N51 W34 SEC 2 T 18N., R 2E., SM.

04-19-1985 PLOTTED BY DTS

REQUEST DATE 02-26-1985

REQUEST ACTION ADD ADD POINT

PLOT RESULT COM COMPLETED

PLOTTED BY BH

CHAINS NORTH PLOTTED 51

CHAINS WEST PLOTTED 34

02-12-1986 CERTIFICATE ISSUED

STATUS 12 12 CERT ISSD

CERTIF SIGNED BY MJHAYES

PERMIT/CERTIFICATE

02-12-1986 REQUEST DTS PLAT UPDATE

ACTION CHG CHANGE POINT

CHANGE SYMBOL FROM APP TO ISSUED PERMIT/CERTIFICATE.

08-02-1986 CASEFILE CUSTOMER CONVERTED

RELATION CODE-NEW 10 OWNER
UNIT CODE-NEW 800 WATER MANAGEMENT
RELATION CODE-OLD 18 OLD CO-OWNERSHIP CID
NEW CASEFILE CUSTOMER 000141935 LONG,WILLIAM E
OLD CASEFILE CUSTOMER 000164836 LONG WILLIAM E,
*THIS TRANSACTION WAS GENERATED BY THE CONVERSION TO THE NEW
CUSTOMER SYSTEM TO DOCUMENT THE CHANGE OF CASEFILE CUSTOMER*

08-02-1986 ADDITIONAL CUSTOMERS CONVERTED
RELATION CODE A 10 OWNER
CUSTOMER A 000164835 LONG,KATHERINE M
*THIS TRANSACTION WAS GENERATED BY THE CONVERSION TO THE NEW
CUSTOMER SYSTEM TO DOCUMENT MEMBERS OF ORIGINAL CO-OWNERSHIP*

10-22-1986 PLOTTED BY DTS
REQUEST DATE 02-12-1986
REQUEST ACTION CHG CHANGE POINT
PLOT RESULT COM COMPLETED
PLOTTED BY RNIX
CHAINS NORTH PLOTTED 51
CHAINS WEST PLOTTED 34

12-30-2002 STATUS CODE STANDARDIZED
STATUS CODE 35 ISS/APPRV/ACTV AUTH
****** STATUS CODE STANDARDIZATION ******
STATUS CODE CHANGED BY BATCH UPDATE

04-14-2003 SUMMARY RECORD DATA CHANGED/CORRECTED
OFF PRIM RESPONS WANC WATER MGT-ANCHORAGE
CHANGED THE OFFICE OF PRIMARY RESPONSIBILITY TO NEW CODES

02-20-2009 CASE STATUS CODE CHANGED
STATUS CODE: 36 CERTIFICATE ISSUED
FIXED STATUS CODE THAT WAS CHANGED DURING STATUS CODE STANDARDIZED

Legal Description

*SW1/4NE1/4 SECTION 2, TOWNSHIP 18 NORTH, RANGE 2 EAST, SEWARD
MERIDIAN.*

*THE LOCATION OF THE WATER SOURCE IS A DRILLED WELL , 98 FEET DEEP,
LOCATED WITHIN THE NW1/4SW1/4NE1/4 SECTION 2, TOWNSHIP 18 NORTH,
RANGE 2 EAST, SEWARD MERIDIAN.*

End of Case Abstract

Last updated on 05/04/2009.

Not sure who to contact? Have a question about DNR? Visit the [Public Information Center](#).
Report technical problems with this page to the [Webmaster](#).

19

Site optimized for Netscape 7, IE 6 or above.
This site also requires that all [COOKIES](#) must be accepted.

[State of Alaska](#) [Natural Resources](#) [LAS Home](#) [Copyright](#) [Privacy](#) [System Status](#)

Alaska DNR Case Abstract

20

File Type: **LAS** File Number: **1932**

 [Printable Case File Abstract](#)

See Township, Range, Section and Acreage?

Yes No

[New Search](#)

[LAS Menu](#) | [Case Summary](#) | [Case Detail](#) | [Land Abstract](#) | [Water Rights Information](#)

File: **LAS 1932**



[Search for Status Plat Updates](#)

As of 05/04/2009

Customer: 000141935

WILLIAM E LONG

PO BOX 1831

PALMER AK 99645

Case Type: **801** WATER RIGHTS

DNR Unit: **800** WATER

File Location: WANC WATER MGT-ANCHORAGE

Case Status: **36** CERTIFICATE ISSUED

Status Date: 02/16/1988

Total Acres: 0.000

Date Initiated: 06/20/1984

Office of Primary Responsibility: WANC WATER MGT-ANCHORAGE

Last Transaction Date: 02/20/2009

Case Subtype: **SUR** SURFACE

Last Transaction: CHGSTCD CASE STATUS CODE CHANGED

Meridian: S Township: 018N Range: 002E Section: 02 Section Acres: 0 [Search Plats](#)

Case Actions

07-30-1984 REQUEST DTS PLAT UPDATE

ACTION ADD ADD POINT

CHAINS: N57 W32., SEC 2., T18N., R2E., SM.

01-21-1985 OFFICE OF PRIMARY RESPONSIBILITY CHANGED

OLD CODE SCDOCM SCDO MATSU AREA

NEW CODE WSCR WATER-SOUTHCNTRL R

DATA ENTERED BY PROKOSCH

02-26-1985 REQUEST DTS PLAT UPDATE

ACTION CHG CHANGE POINT

CHAINS: N53 W 28 SEC 2 T 18N., R 2E., SM.

04-19-1985 PLOTTED BY DTS

REQUEST DATE 02-26-1985

REQUEST ACTION CHG CHANGE POINT

PLOT RESULT COM COMPLETED

PLOTTED BY BH

CHAINS NORTH PLOTTED 53

CHAINS WEST PLOTTED 28

02-12-1986 PERMIT ISSUED

(21)

STATUS 11 11 PERMT ISSD
PERMIT SIGNED BY MJHAYES
PERMIT TO EXPIRE ON 08/31/1987.

02-12-1986 REQUEST DTS PLAT UPDATE
ACTION CHG CHANGE POINT
CHANGE SYMBOL FROM APP TO PERMIT ISSUED.

08-02-1986 CASEFILE CUSTOMER CONVERTED
RELATION CODE-NEW 10 OWNER
UNIT CODE-NEW 800 WATER MANAGEMENT
RELATION CODE-OLD 18 OLD CO-OWNERSHIP CID
NEW CASEFILE CUSTOMER 000141935 LONG,WILLIAM E
OLD CASEFILE CUSTOMER 000164836 LONG WILLIAM E,
*THIS TRANSACTION WAS GENERATED BY THE CONVERSION TO THE NEW
CUSTOMER SYSTEM TO DOCUMENT THE CHANGE OF CASEFILE CUSTOMER*

08-02-1986 ADDITIONAL CUSTOMERS CONVERTED
RELATION CODE A 10 OWNER
CUSTOMER A 000164835 LONG,KATHERINE M
*THIS TRANSACTION WAS GENERATED BY THE CONVERSION TO THE NEW
CUSTOMER SYSTEM TO DOCUMENT MEMBERS OF ORIGINAL CO-OWNERSHIP*

10-22-1986 PLOTTED BY DTS
REQUEST DATE 02-12-1986
REQUEST ACTION CHG CHANGE POINT
PLOT RESULT COM COMPLETED
PLOTTED BY RNIX
CHAINS NORTH PLOTTED 53
CHAINS WEST PLOTTED 28

02-16-1988 CERTIFICATE ISSUED
STATUS 12 12 CERT ISSD
CERTIF SIGNED BY E.G.BARBER,JR
FOR 75 GPD FOR HORSES FROM MAY 16 TO OCT 15.

02-16-1988 REQUEST DTS PLAT UPDATE
ACTION CHG CHANGE POINT
CHANGE SYMBOL FROM PERMIT TO ISSUED CERTIFICATE.

09-09-1988 PLOTTED BY DTS
REQUEST DATE 02-16-1988
REQUEST ACTION CHG CHANGE POINT
PLOT RESULT COM COMPLETED
PLOTTED BY CB
CHAINS NORTH PLOTTED 53
CHAINS WEST PLOTTED 28

12-30-2002 STATUS CODE STANDARDIZED
STATUS CODE 35 ISS/APPRV/ACTV AUTH

***** STATUS CODE STANDARDIZATION *****

STATUS CODE CHANGED BY BATCH UPDATE

04-14-2003 SUMMARY RECORD DATA CHANGED/CORRECTED
OFF PRIM RESPONS WANC WATER MGT-ANCHORAGE
CHANGED THE OFFICE OF PRIMARY RESPONSIBILITY TO NEW CODES

02-20-2009 CASE STATUS CODE CHANGED
STATUS CODE: 36 CERTIFICATE ISSUED
FIXED STATUS CODE THAT WAS CHANGED DURING STATUS CODE STANDARDIZED

Legal Description

SW1/4NE1/4SW1/4NE1/4 AND N1/2SE1/4SW1/4NE1/4 SECTION 2, TOWNSHIP 18
NORTH, RANGE 2 EAST, SEWARD MERIDIAN, PALMER RECORDING DISTRICT.

-
THE LOCATION OF THE WATER SOURCE IS AN UNNAMED SPRING WITHIN THE
ABOVE-DESCRIBED PARCEL OF PROPERTY.

End of Case Abstract

Last updated on 05/04/2009.

Not sure who to contact? Have a question about DNR? Visit the [Public Information Center](#).
Report technical problems with this page to the [Webmaster](#).

Site optimized for Netscape 7, IE 6 or above.
This site also requires that all [COOKIES](#) must be accepted.

[State of Alaska](#) [Natural Resources](#) [LAS Home](#) [Copyright](#) [Privacy](#) [System Status](#)

Alaska DNR Case Abstract

23

File Type: **LAS** File Number: **24436**

[Printable Case File Abstract](#)

See Township, Range, Section and Acreage?

Yes No

New Search

[LAS Menu](#) | [Case Summary](#) | [Case Detail](#) | [Land Abstract](#) | [Water Rights Information](#)

File: **LAS 24436**



[Search for Status Plat Updates](#)

As of 05/04/2009

Customer: 000005653 RICHARD E GREGG
BOX 75
PALMER AK 99645

Case Type: 801 WATER RIGHTS DNR Unit: 800 WATER

File Location: WANC WATER MGT-ANCHORAGE

Case Status: 36 CERTIFICATE ISSUED Status Date: 10/06/2003

Total Acres: 0.000 Date Initiated: 09/16/2003

Office of Primary Responsibility: WANC WATER MGT-ANCHORAGE

Last Transaction Date: 02/24/2009 Case Subtype: SUB SUBSURFACE

Last Transaction: CHGSTCD CASE STATUS CODE CHANGED

Meridian: S Township: 018N Range: 002E Section: 02 Section Acres: 0 [Search Plats](#)

Case Actions

- 09-16-2003 MULTIPLE CUSTOMERS FROM CASE INITIATION
RELATION CODE A 10 OWNER
CUSTOMER NUMBER A 000043030 GREGG,VIVIAN A
- 09-16-2003 APPLICATION RECEIVED
STATUS 11 11 APLN/INITIAL STATUS
DATA ENTERED BY BP
WITHDRAW 500 GPD FOR RESIDENTIAL DWELLING FROM DRILLED WELL 298 FEET DEEP FOR GOVERNMENT LOT 18, SM 18N 2E SECTION 2.
- 10-03-2003 STATUS PLAT UPDATE REQUESTED
ATTACHMENTS SENT (Y,N): N NO
- 10-06-2003 ISSUE/APPROVE/ACTIVE AUTHORIZATION
EFFECTIVE DATE 10-06-2003
STATUS 35 35 ISS/APPRV/ACTV AUTH
AUTHORIZATION TYPE CERT WTR RGHT CERTIFICATE
PERMIT AND CERTIFICATE TO APPROPRIATE ISSUED ON 6 OCTOBER 2003.
- 10-10-2003 STATUS PLAT UPDATED
REQUESTED TRANSACTION: SPU STATUS PLAT UPDATED
ACTION TAKEN: C COMPLETED

10-14-2003 STATUS PLAT UPDATE REQUESTED

ATTACHMENTS SENT (Y,N): N NO

04-08-2004 STATUS PLAT UPDATED

REQUESTED TRANSACTION: SPU STATUS PLAT UPDATED

ACTION TAKEN: C COMPLETED

02-24-2009 CASE STATUS CODE CHANGED

STATUS CODE: 36 CERTIFICATE ISSUED

FIXED STATUS CODE THAT WAS CHANGED DURING STATUS CODE STANDARDIZED

(24)

Legal Description

THE LOCATION TO WHICH THIS WATER RIGHT IS APPURTENANT: GOVERNMENT LOT EIGHTEEN (18), NW1/4SW1/4 SECTION 2, TOWNSHIP 18 NORTH, RANGE 2 EAST, SEWARD MERIDIAN, LOCATED WITHIN THE PALMER RECORDING DISTRICT, THIRD JUDICIAL DISTRICT, STATE OF ALASKA, SUBJECT TO RESTRICTIONS AND EXCEPTIONS OF RECORD.

THE LOCATION OF THIS WATER SOURCE: A DRILLED WELL, APPROXIMATELY 298 FEET IN DEPTH, LOCATED WITHIN THE ABOVE-DESCRIBED PARCEL OF LAND.

End of Case Abstract

Last updated on 05/04/2009.

Not sure who to contact? Have a question about DNR? Visit the [Public Information Center](#).
Report technical problems with this page to the [Webmaster](#).

Site optimized for Netscape 7, IE 6 or above.
This site also requires that all [COOKIES](#) must be accepted.

[State of Alaska](#) [Natural Resources](#) [LAS Home](#) [Copyright](#) [Privacy](#) [System Status](#)