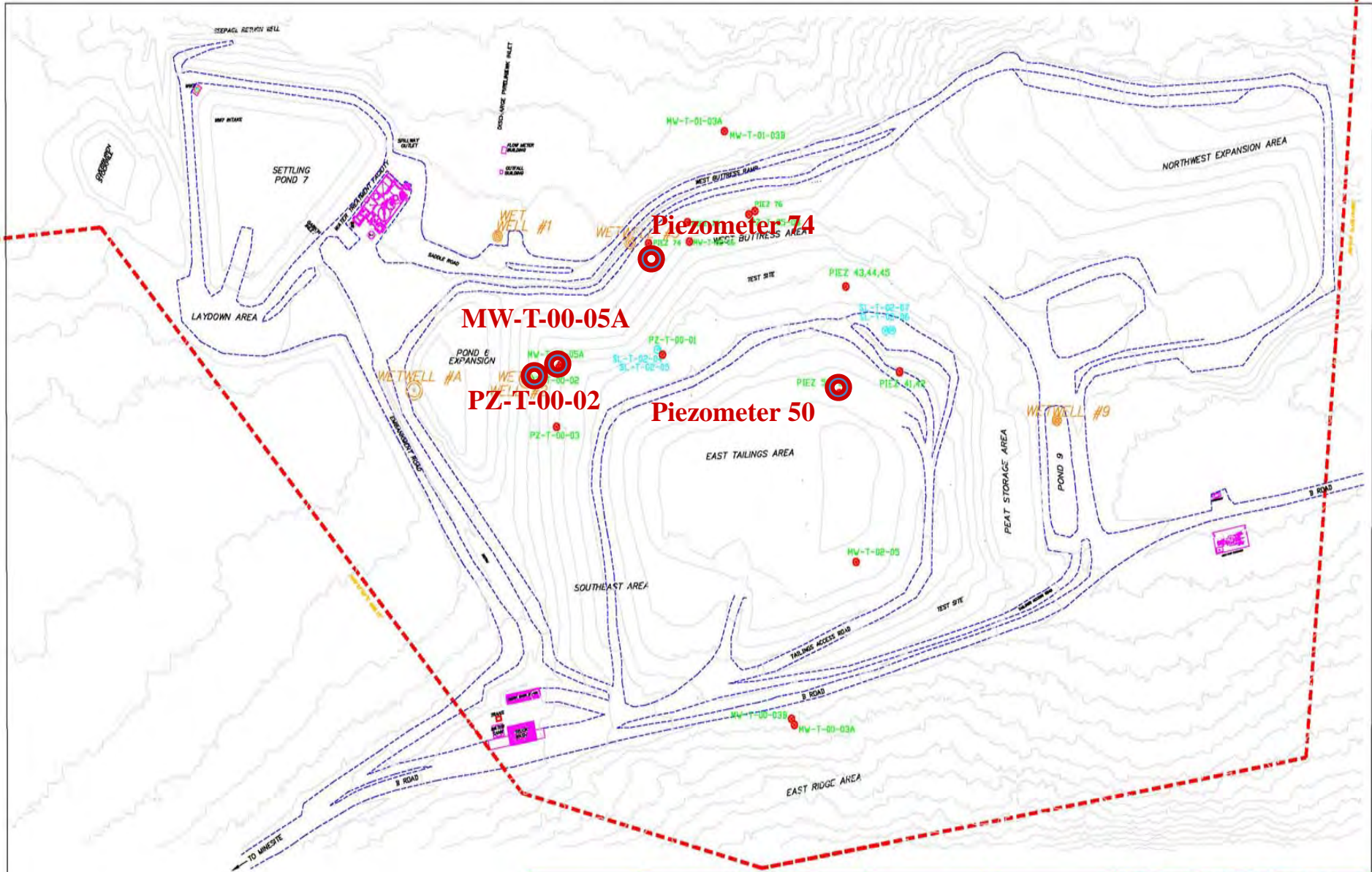


2011 Satellite Photo





MW-T-00-05A

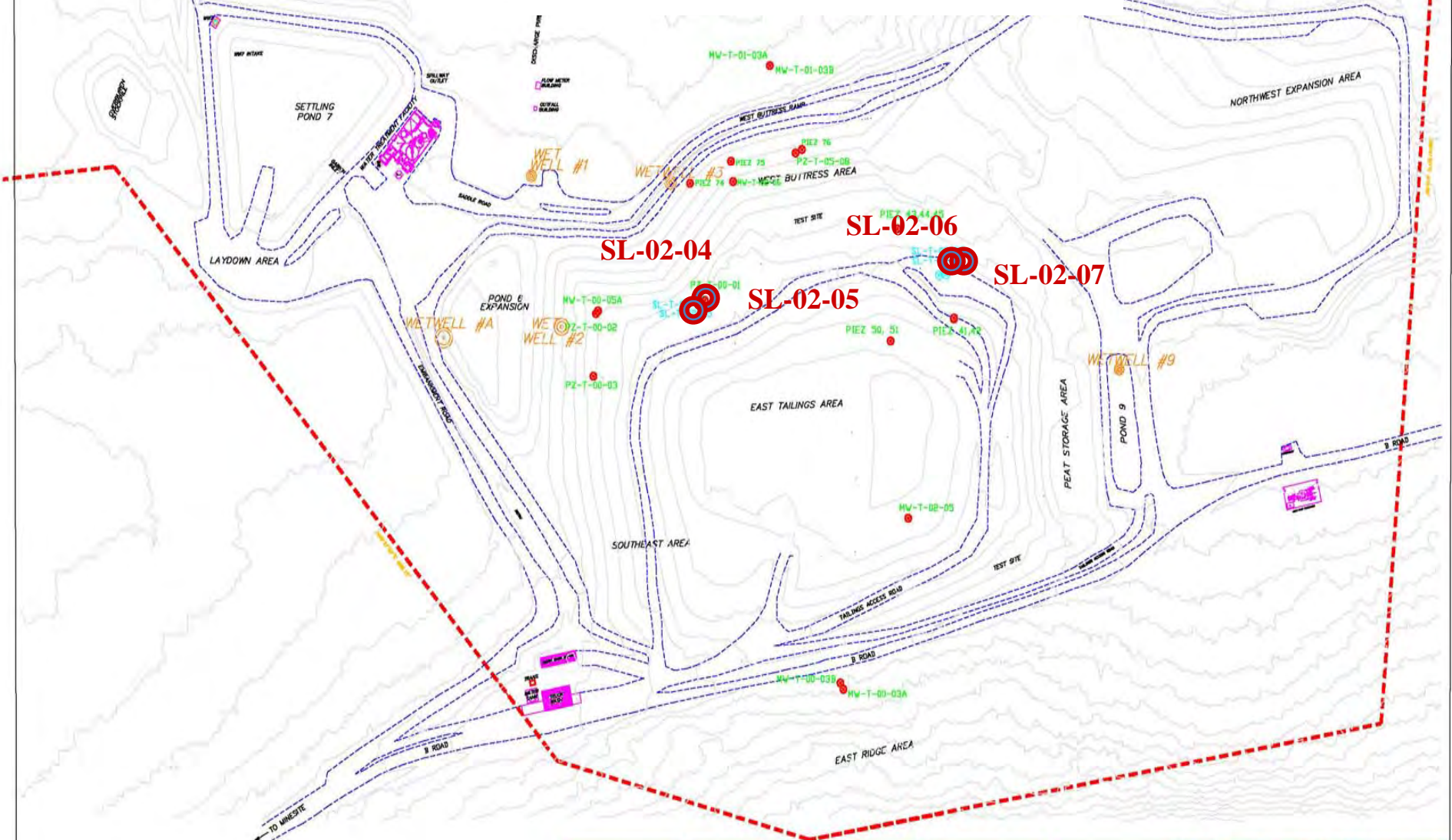
PZ-T-00-02

Piezometer 74

Piezometer 50

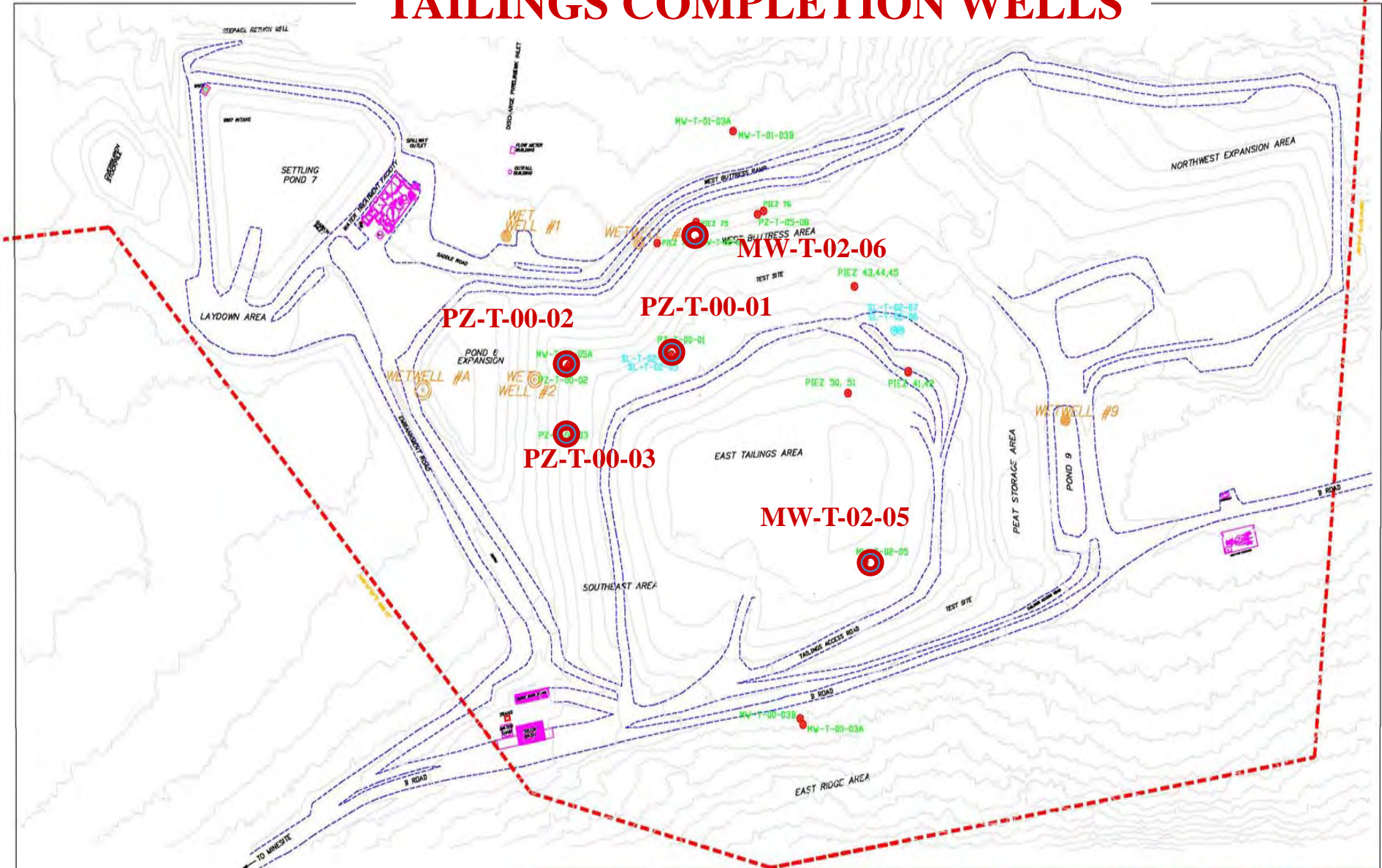
	LEGEND ROADS/DITCHES: ——— WATER UTILITY: - - - - - BOUNDARY: - - - - - MONITORING WELL: ● PIEZOMETER: ○ WET WELL: ○	DATE: 11-31-08 DRAWING BY: Shelby Edwards DESIGN BY: _____ REVIEWED BY: _____ PREP OR REV: _____	HECLA GREENS CREEK MINING CO. P.O. BOX 32199 JUNEAU, ALASKA 99803 PHONE (907)790-0441 FAX (907)790-0440 TITLE: Tailings Asbuilt Annual Report Instruments GRAPHIC SCALE 1" = 50' SHEET: 1 OF 1
	TO MINERTE		

SUCTION LYSIMETERS



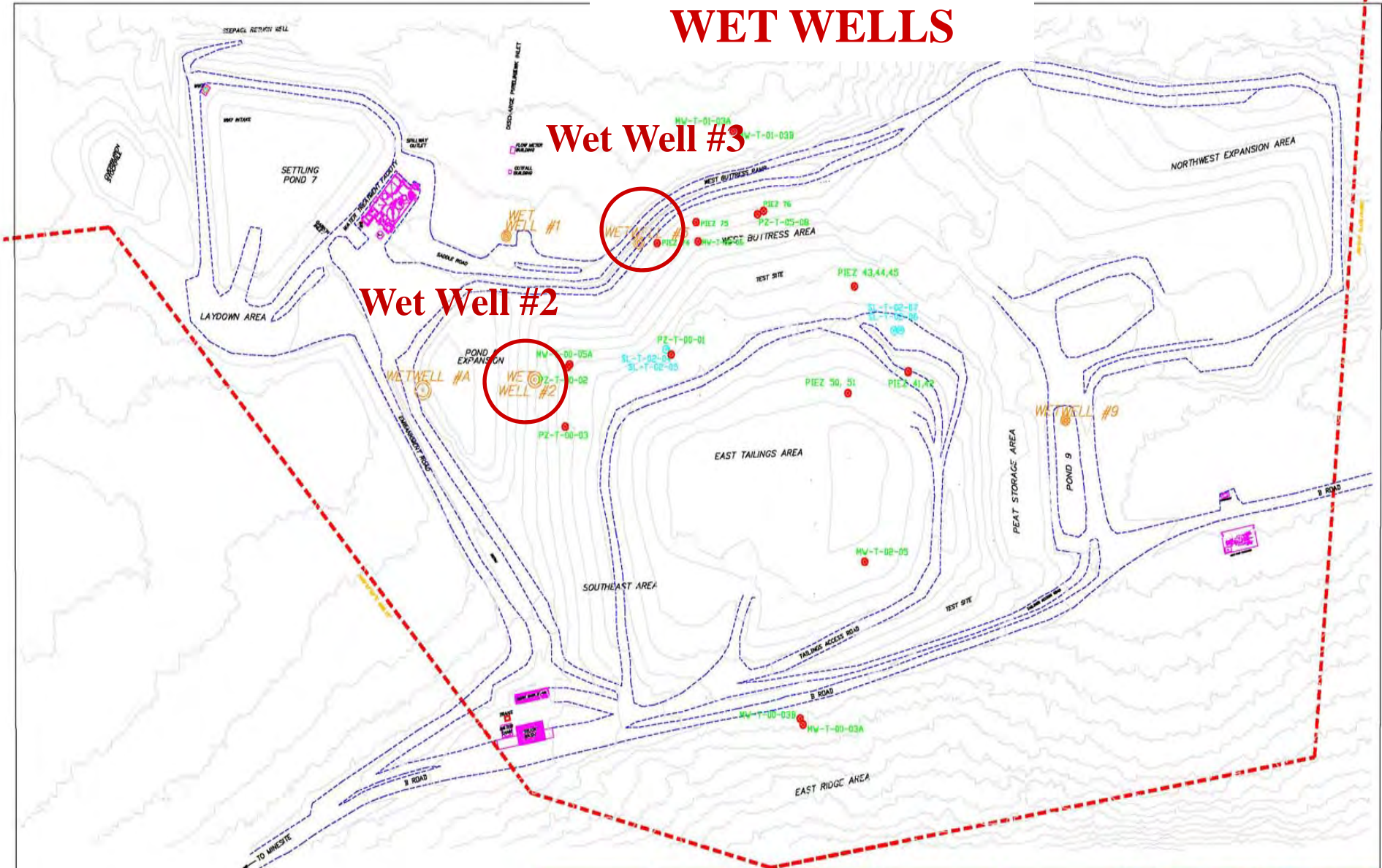
	LEGEND ROADS/DITCHES ——— WATER UTILITY ——— BOUNDARY - - - - - MONITORING WELL ● PIEZOMETER ○ WET WELL ○	DATE: 11-31-08 DRAWING BY: Shelby Edwards CHECKED BY: _____ PREP OR REV: _____	HECLA GREENS CREEK MINING CO. P.O. BOX 32199 JUNEAU, ALASKA 99803 PHONE: (907)790-0441 FAX: (907)790-0440
		TITLE: Tailings Asbuilt Annual Report Instruments GRAPHIC SCALE: 1" = 50' 	SHEET: 1 OF 1

TAILINGS COMPLETION WELLS



	<p>LEGEND</p> <p>ROADS/DITCHES ———</p> <p>WATER UTILITY - - - - -</p> <p>BOUNDARY - - - - -</p> <p>MONITORING WELL ●</p> <p>PIEZOMETER ○</p> <p>WELL ○</p>	<p>DATE: 11-31-08</p> <p>DRAWING BY: Shelby Edwards</p> <p>DESIGN BY: _____</p> <p>REVIEWED BY: _____</p> <p>PREP OR REV: _____</p>	<p>HECLA GREENS CREEK MINING CO. P.O. BOX 32199 JUNEAU, ALASKA 99803 PHONE (907)790-0441 FAX (907)790-0440</p> <p>TITLE: Tailings Asbuilt Annual Report Instruments</p> <p>GRAPHIC SCALE 1" = 50'</p> <p>SHEET: 1 OF 1</p>
--	--	---	--

WET WELLS



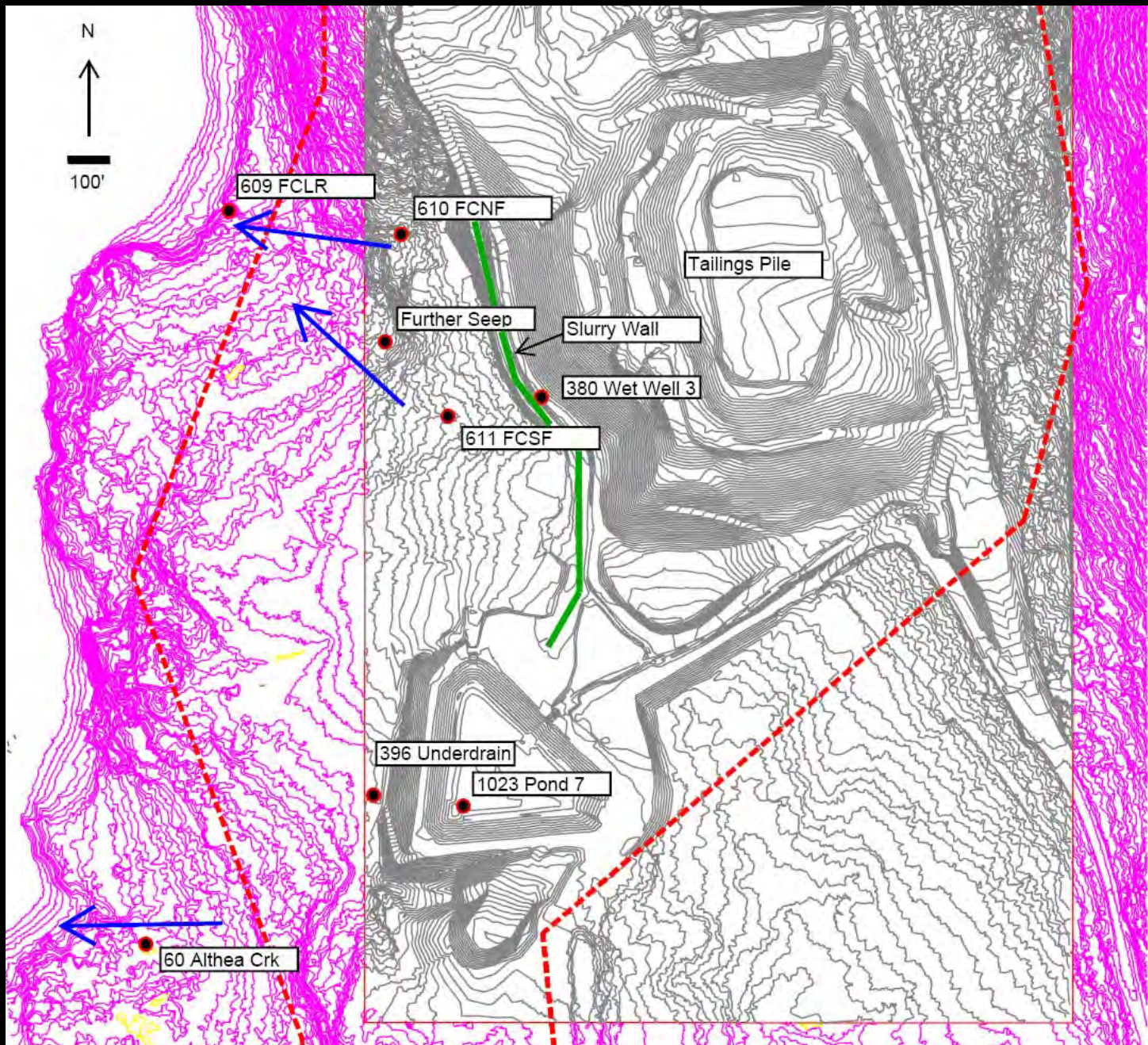
Wet Well #3

Wet Well #2

LEGEND	
	ROADS/DITCHES
	WATER UTILITY
	BOUNDARY
	MONITORING WELL
	PIEZOMETER
	WET WELL

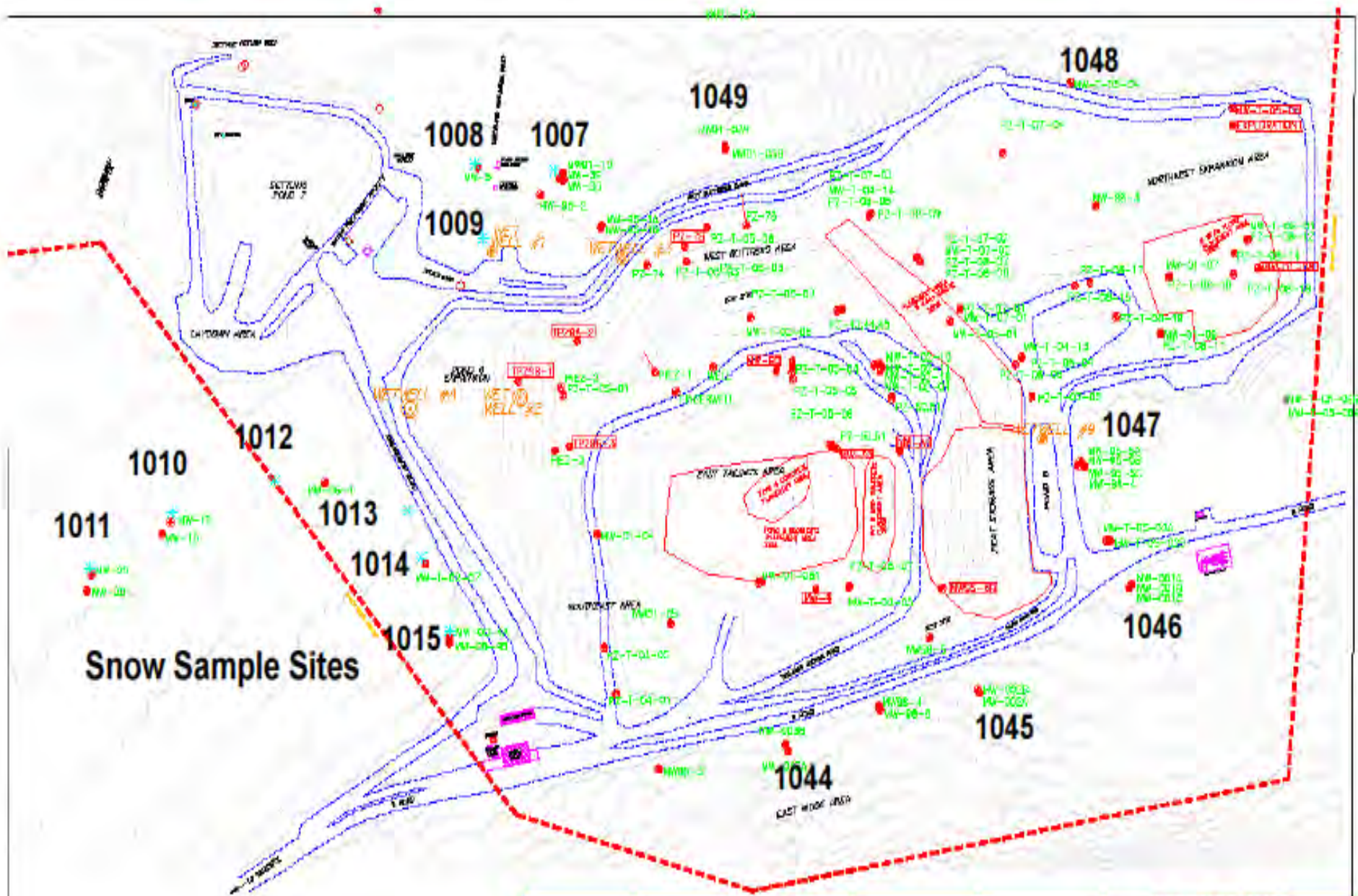
DATE:	11-31-08
DRAWING BY:	Shelby Edwards
DESIGN BY:	-----
REVIEWED BY:	-----
PREP OR REV:	-----

HECLA GREENS CREEK MINING CO. P.O. BOX 32199 JUNEAU, ALASKA 99803 PHONE (907)792-0441 FAX (907)792-0449	
TITLE: Tailings Asbuilt Annual Report Instruments	
GRAPHIC SCALE 1" = 50'	SHEET: 1 OF 1



Tailings Facility Dust Sampling





Snow Sample Sites

	<p>LEGEND</p> <p>BOUNDARIES</p> <p>Site Boundary</p> <p>Property Boundary</p> <p>Well/Piezometer</p> <p>Well/Piezometer</p> <p>Well/Piezometer</p> <p>Well/Piezometer</p> <p>Well/Piezometer</p> <p>Well/Piezometer</p>	<p>DATE: 11-2-04</p> <p>SCALE: 1:500</p> <p>PROJECT: TAILINGS ADJUST</p> <p>WELL: MW-01-01</p> <p>PZ: PZ-01-01</p>	<p>WELL DRILLING CROSS WOUND TO</p> <p>P.O. BOX 25100 JUNEAU ALASKA 99803</p> <p>PHONE (907) 985-4441 FAX (907) 985-4444</p>
	<p>PROJECT: TAILINGS ADJUST</p> <p>WELL AND PIEZOMETER</p> <p>WELL DRILLING CROSS WOUND TO</p> <p>P.O. BOX 25100 JUNEAU ALASKA 99803</p> <p>PHONE (907) 985-4441 FAX (907) 985-4444</p>	<p>DATE: 11-2-04</p> <p>SCALE: 1:500</p> <p>PROJECT: TAILINGS ADJUST</p> <p>WELL: MW-01-01</p> <p>PZ: PZ-01-01</p>	<p>WELL DRILLING CROSS WOUND TO</p> <p>P.O. BOX 25100 JUNEAU ALASKA 99803</p> <p>PHONE (907) 985-4441 FAX (907) 985-4444</p>

Sulfate Reduction Monitoring Program (SRMP) Update

Field Test Cell Amendment Mixtures

	Tailings (vol %)	Peat (vol %)	Brewery Grain (vol %)	Bio- Solids (vol %)	
Cell 1	100	0	0	0	Unexcavated
Cell 2	100	0	0	0	Excavated
Cell 3	95	5	0	0	Amended
Cell 4	95	2.5	2.5	0	Amended
Cell 5	95	2.5	0	2.5	Amended
Cell 6	95	2.5	1.25	1.25	Amended
Cell 7	90	5	2.5	2.5	Amended