

155°24'0"W 155°12'0"W 155°0'0"W 154°48'0"W 154°36'0"W 154°24'0"W 154°12'0"W 154°0'0"W 153°48'0"W 153°36'0"W 153°24'0"W



Northern Dynasty Mines Inc.






Pebble Project

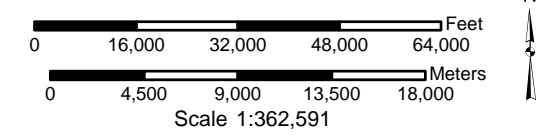
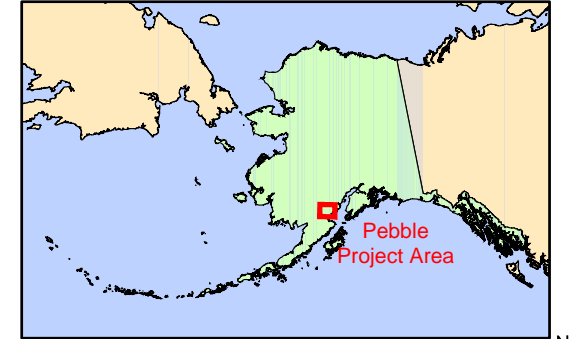
DRAFT

Surface Water Monitoring
Stations – Road/Port
Figure 4-3

Legend

-  port_site_v01
-  rd_cl1-4_v01
-  Surface Water Measurement Stations

Privileged and Confidential



Alaska State Plane Zone 5 (units feet)
1983 North American Datum

| | |
|--------------------------------|---------------------|
| File: Sample_Map_20040625b.mxd | Date: June 25, 2004 |
| Version: 1 | Author: BEESC-ME |

155°12'0"W 155°0'0"W 154°48'0"W 154°36'0"W 154°24'0"W 154°12'0"W 154°0'0"W 153°48'0"W 153°36'0"W 153°24'0"W