








Northern Dynasty Mines Inc.



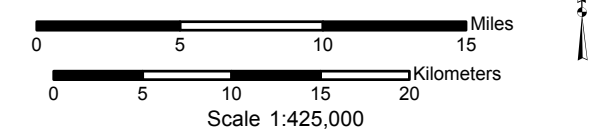
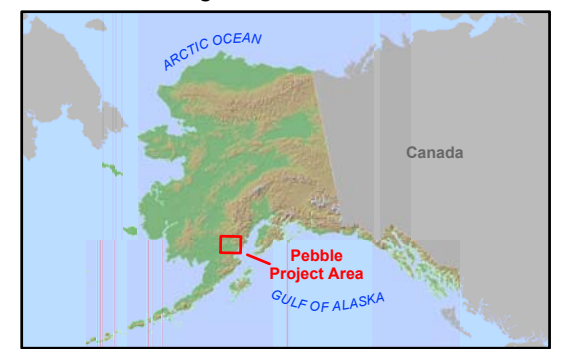
Pebble Project

Aerial Surveys for Raptors
- Mine / Road / Port
Figure 9-2

Legend

-  Raptor Survey Area
-  Mine Site
-  Tailings Storage Facility
-  Impact Area
-  Road Alignment

Privileged and Confidential



Alaska State Plane Zone 5 (units feet)
1983 North American Datum

File: Raptor_Survey_SOW_04-170-1.mxd	Date: June 30, 2004
Version: 1	Author: ABR-AZC