








Northern Dynasty Mines Inc.



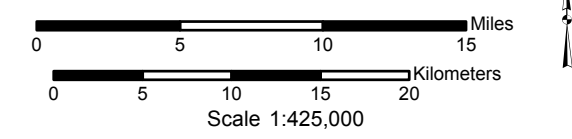
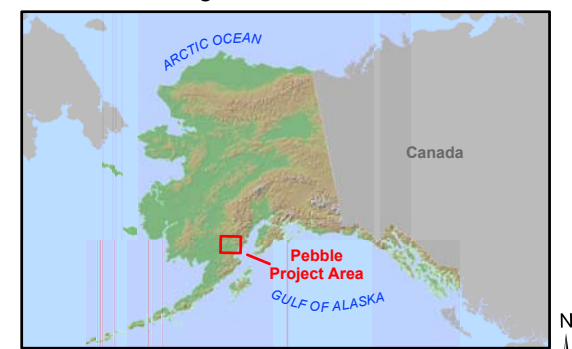
**Pebble Project**

Aerial Surveys for Waterfowl  
- Mine / Road / Port  
Figure 9-3

**Legend**

-  Waterfowl Survey Area
-  Mine Site
-  Tailings Storage Facility
-  Impact Area
-  Road Alignment

*Privileged and Confidential*



Alaska State Plane Zone 5 (units feet)  
1983 North American Datum

File: Waterfowl_Survey_SOW_04-170-3.mxd	Date: June 30, 2004
Version: 1	Author: ABR-AZC