



Pre-Permitting Environmental / Socio-Economic Data Report Series

---

# Report Series M- Visual Resources

## Report M-4 Scenic Inventories 2004-2009

*Submitted to the Alaska Department of Natural Resources November 2009*

*Preliminary data. Do not cite or quote.*

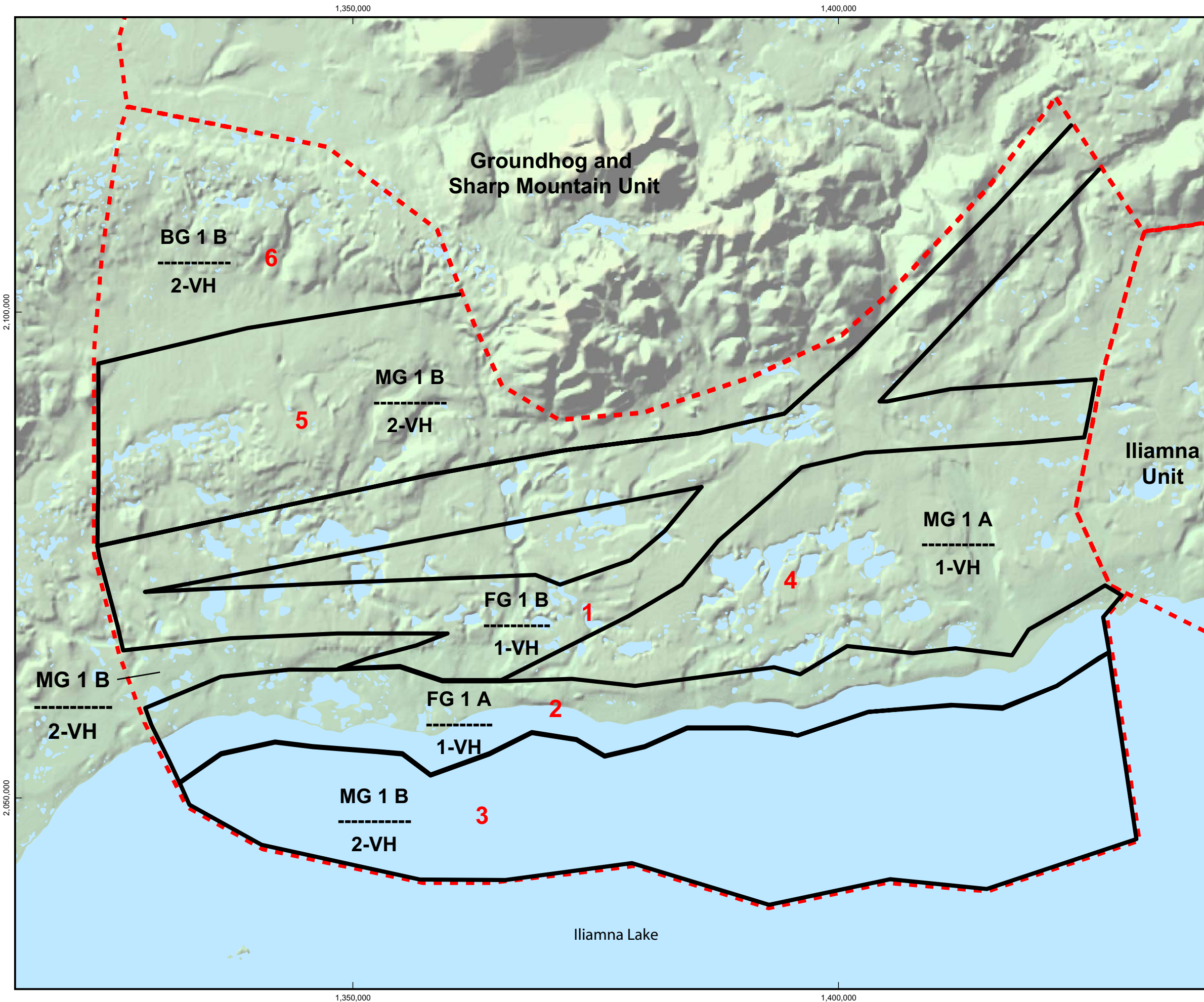
The Pebble Partnership is providing environmental and socio-economic baseline data collected to inform the development of the Pebble Project to state and federal agencies, project stakeholders and the general public prior to project permitting as part of its commitment to full and open disclosure.

A comprehensive Environmental Baseline Document (EBD) will subsequently be prepared and appended to future project permit applications. The EBD will also be made publicly available when complete.

Collected for the Pebble Partnership by:



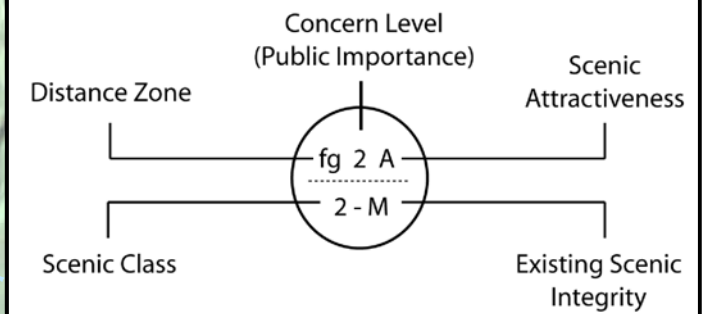
Land Design North, Inc.  
441 W. 5th Ave., #200  
Anchorage, AK 99501



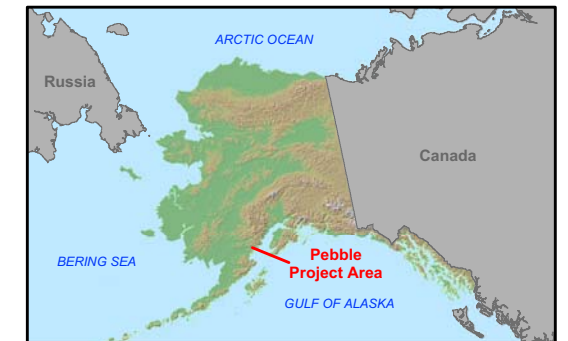
**Figure M-7**  
Talarik Creeks Unit Scenic Inventory

**Legend**

- Landscape Unit Boundary
- Scenic Inventory Sub-units
- Existing Roads



Preliminary Data Only - Do Not Cite or Quote



0 0.7 1.4 2.1 2.8 Miles

0 0.7 1.4 2.1 2.8 Kilometers

Scale 1:120,000

Alaska State Plane Zone 5 (units feet)  
1983 North American Datum



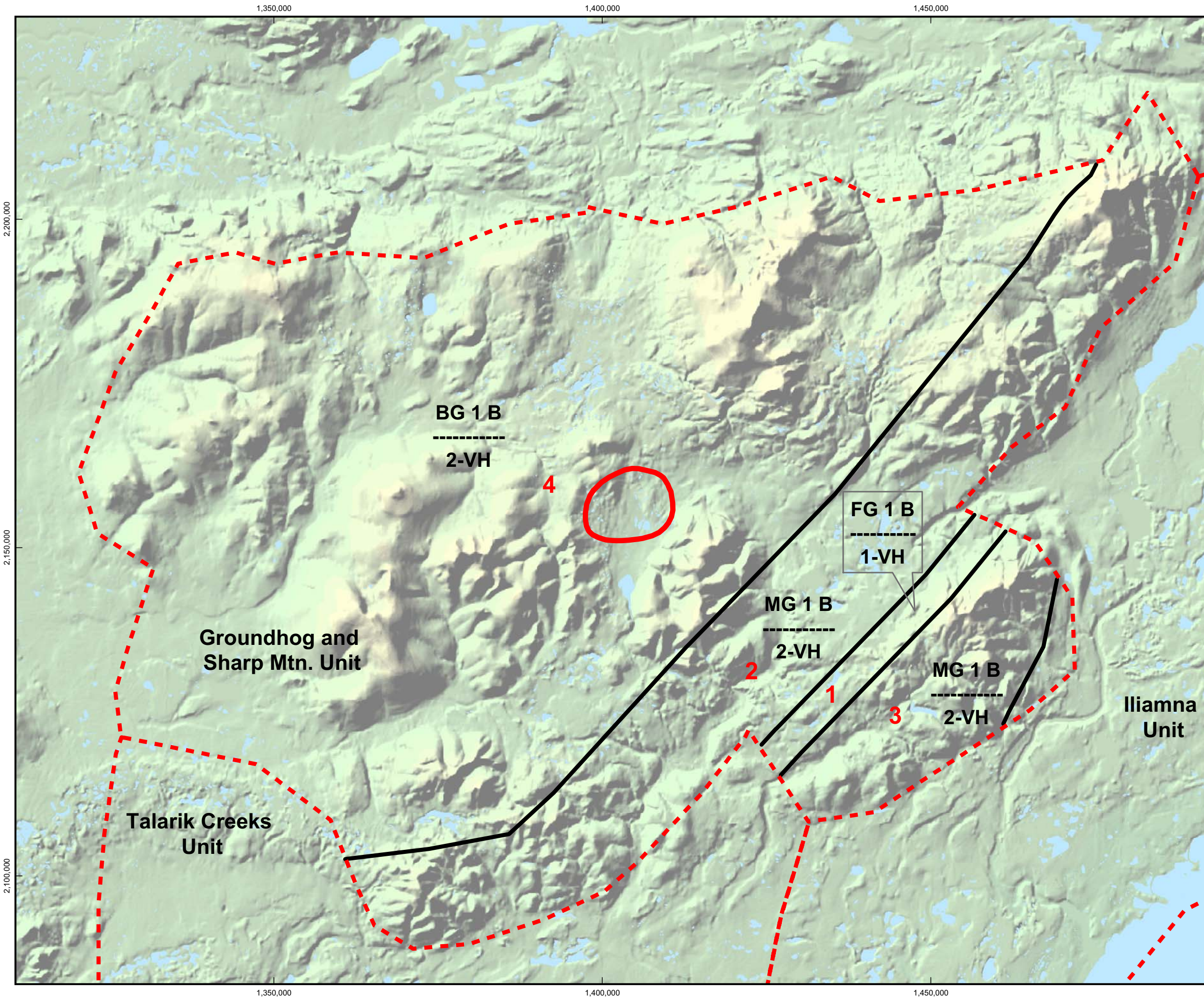




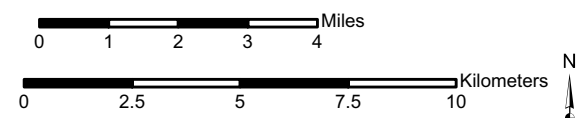
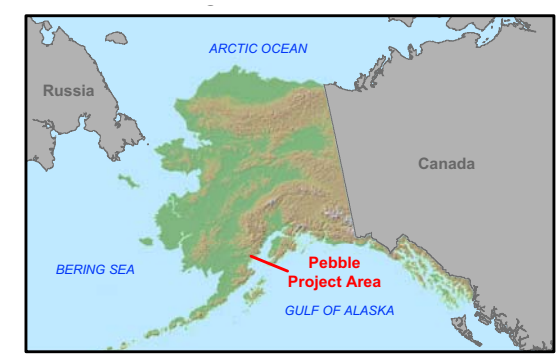
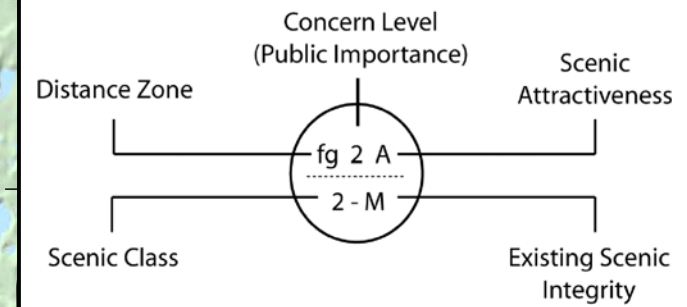


Figure M-8  
Bristol Bay Drainages  
Unit 2 - Groundhog Mountain and  
Sharp Mountain Scenic Inventory

**Legend**

-  Landscape Unit Boundary
-  Scenic Inventory Sub-units
-  General Location of Ore Body
-  Existing Roads

Preliminary Data Only - Do Not Cite or Quote



Scale 1:175,000  
Alaska State Plane Zone 5 (units feet)  
1983 North American Datum

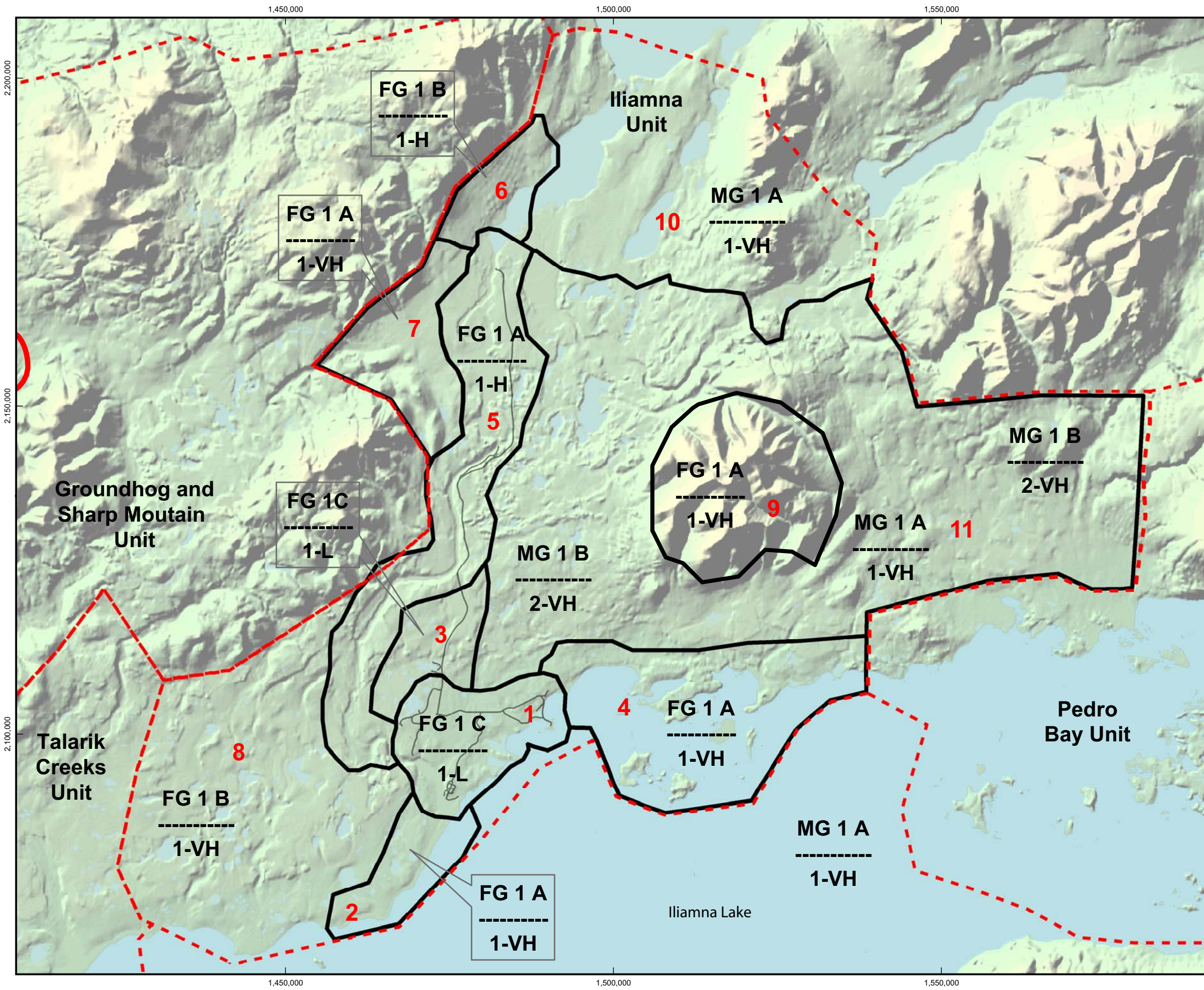
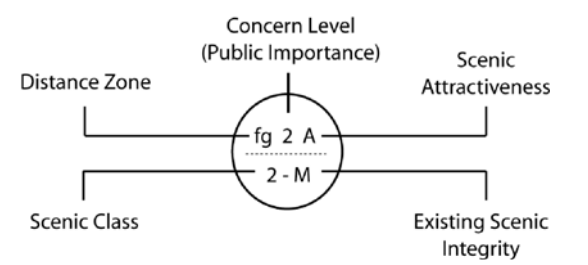


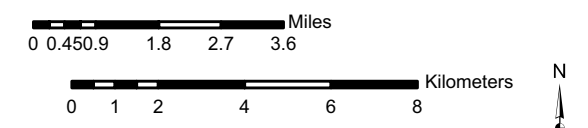
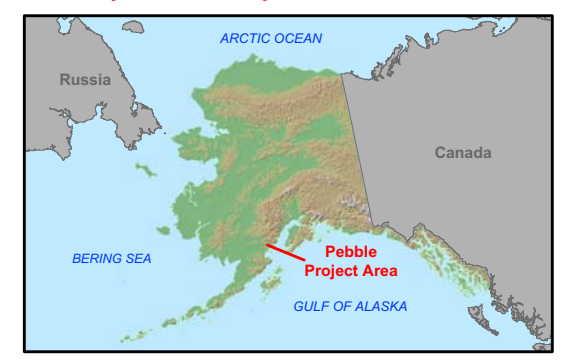
Figure M-9  
Bristol Bay Drainages  
Unit 3 - Iliamna Scenic Inventory

**Legend**

- Landscape Unit Boundary
- Scenic Inventory Sub-Units
- Existing Roads
- General Location of Ore Body



Preliminary Data Only - Do Not Cite or Quote



Scale 1:175,000  
Alaska State Plane Zone 5 (units feet)  
1983 North American Datum



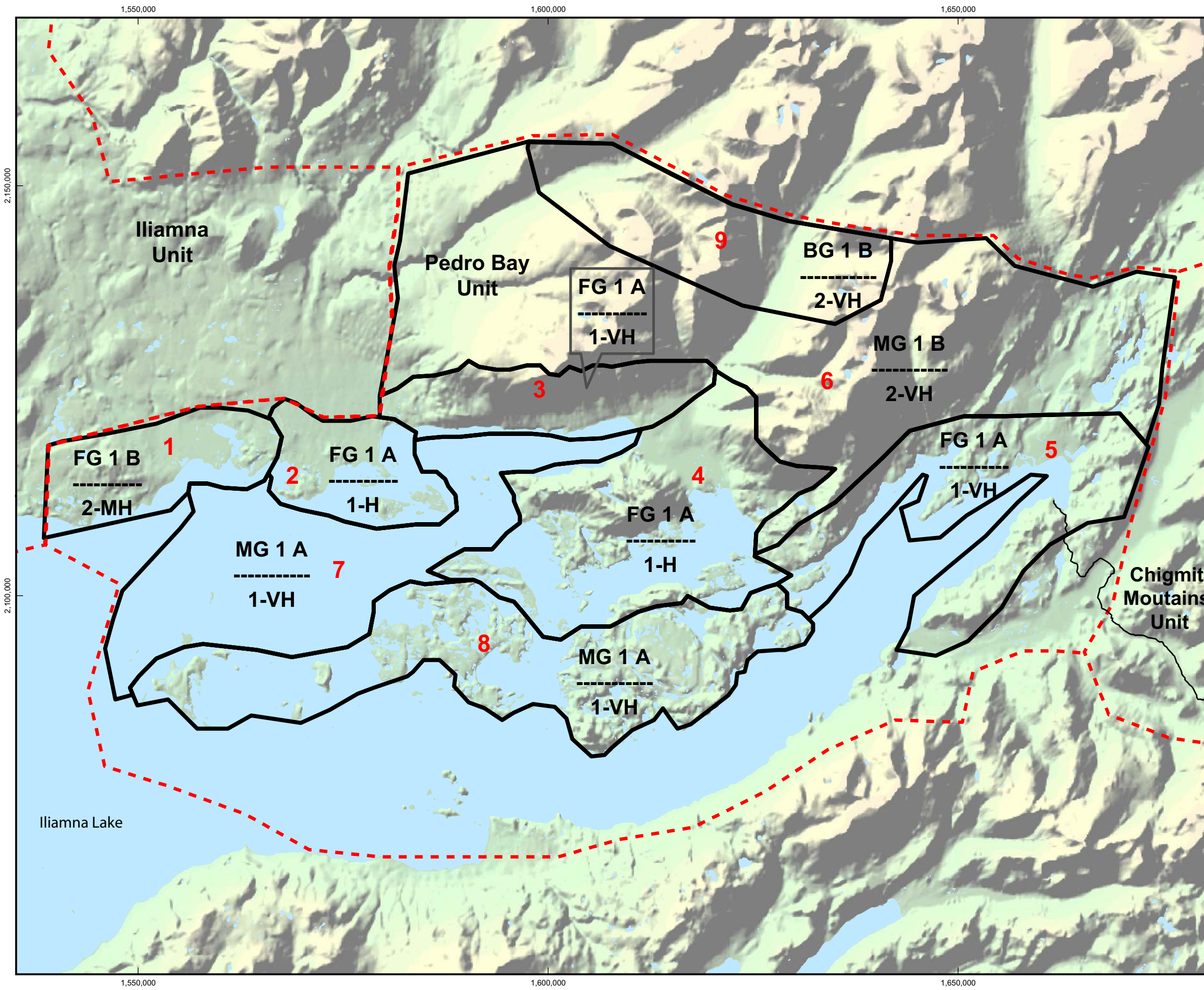
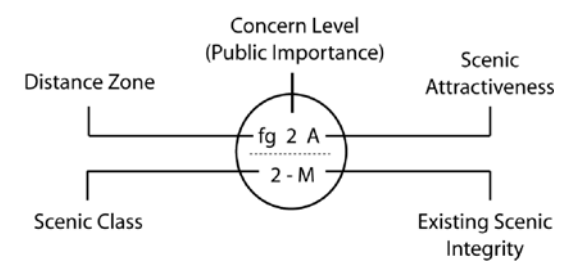
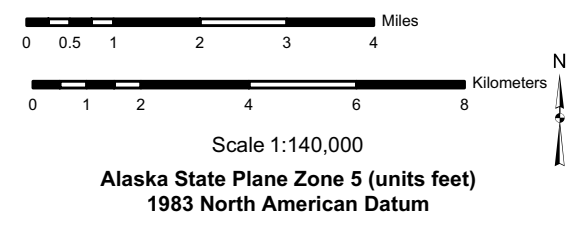
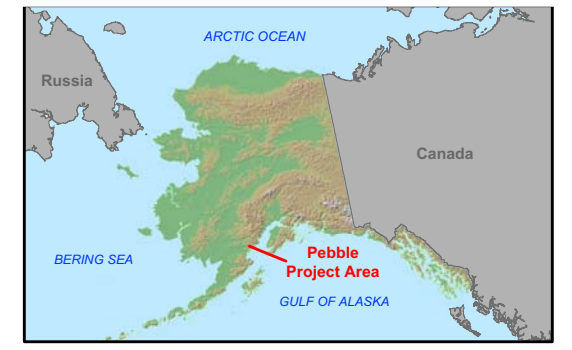


Figure M-10  
Bristol Bay Drainages  
Unit 4 - Pedro Bay  
Scenic Inventory

- Legend**
- Landscape Unit Boundary
  - 1 Scenic Inventory Sub-units
  - Existing Roads



Preliminary Data Only - Do Not Cite or Quote



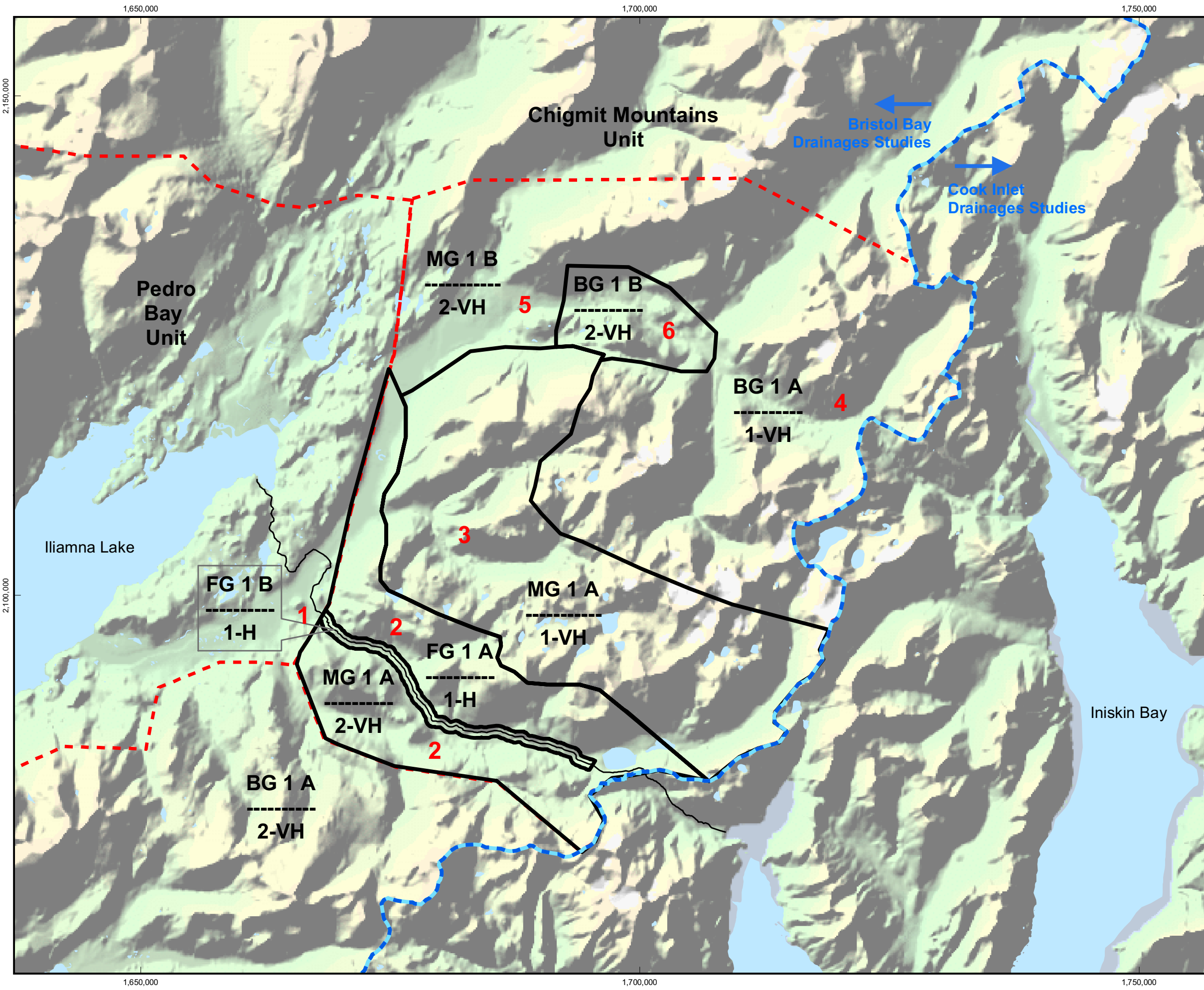
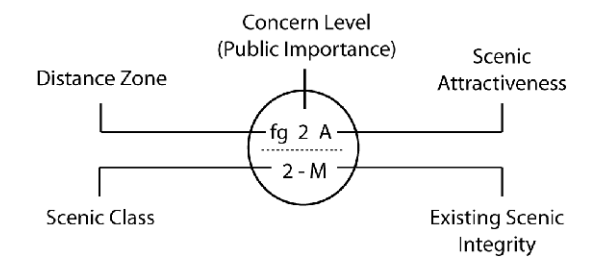


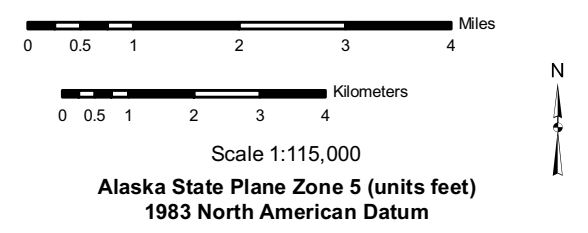
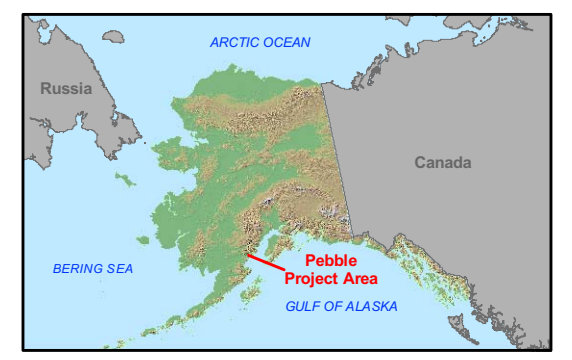
Figure M-11  
Bristol Bay Drainages  
Unit 5 - Chigmit Mountains  
Scenic Inventory

**Legend**

- Landscape Unit Boundary
- Scenic Inventory Sub-Units
- Hydrologic Boundary
- Existing Roads



Preliminary Data Only - Do Not Cite or Quote



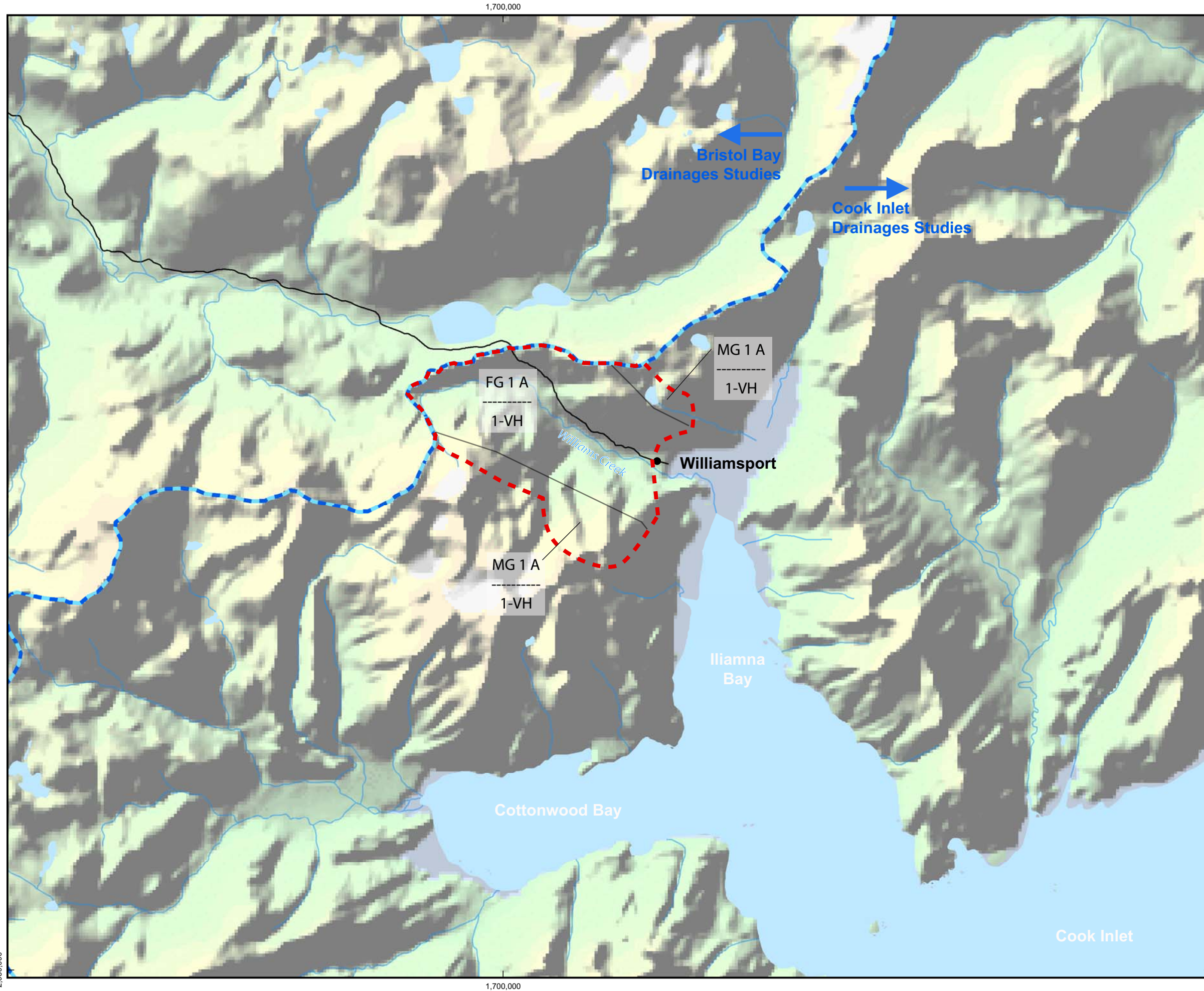
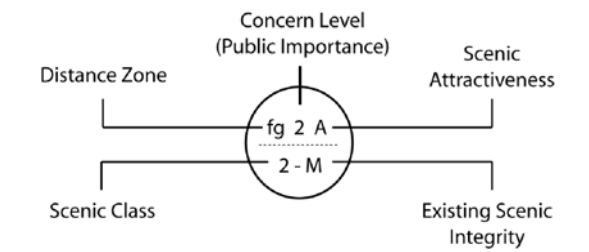


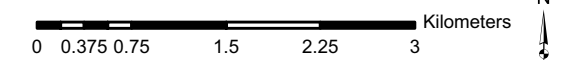
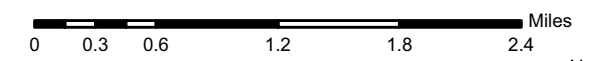
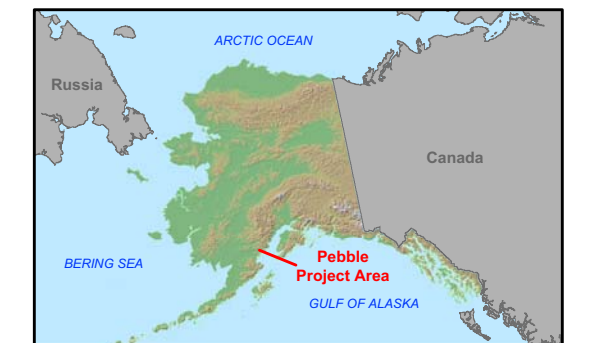
Figure M-12  
Unit 1 - Williams Creek Valley  
Scenic Inventory

**Legend**

- Landscape Unit Boundary
- Hydrological Boundary
- Existing Road



Preliminary Data Only - Do Not Cite or Quote



Scale 1:60,000

Alaska State Plane Zone 5 (units feet)  
1983 North American Datum



2,050,000

1,700,000

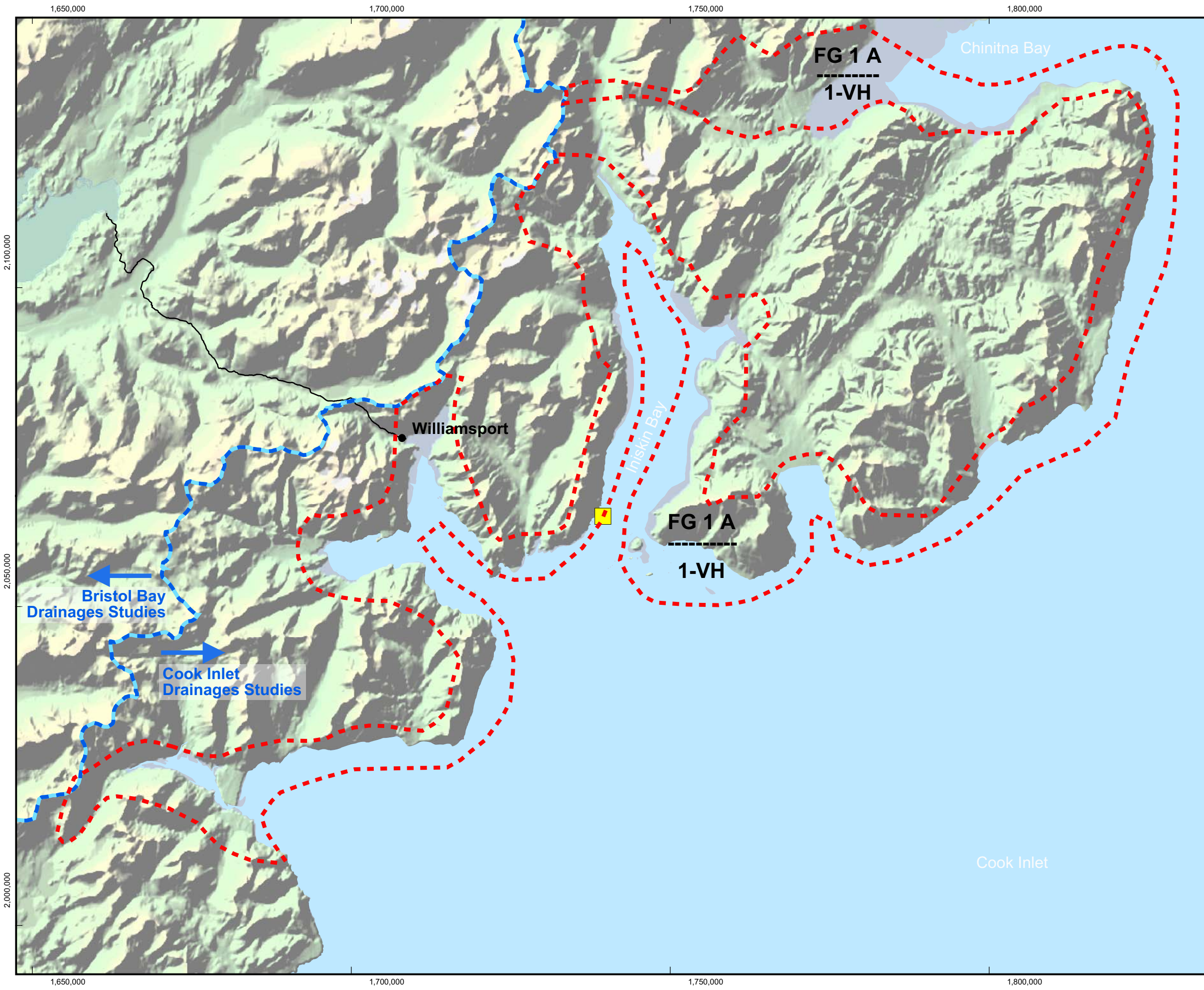
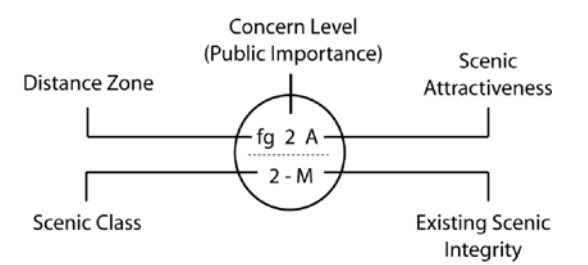
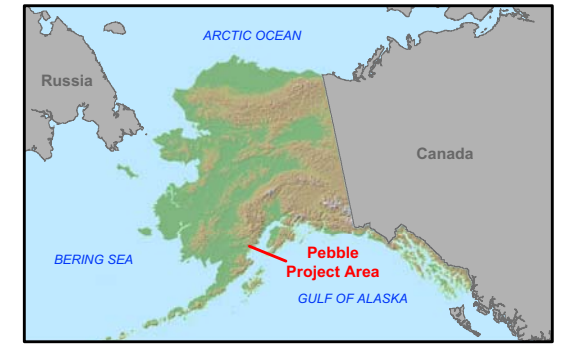


Figure M-13  
Unit 2 -  
Coast Scenic Inventory

- Legend**
- Landscape Unit Boundary
  - Hydrologic Boundary
  - Port Site 1
  - Existing Roads



Preliminary Data Only - Do Not Cite or Quote



0 320 640 960 1,280 Miles

0 320 640 960 1,280 Kilometers

Scale 1:180,000

Alaska State Plane Zone 5 (units feet)  
1983 North American Datum





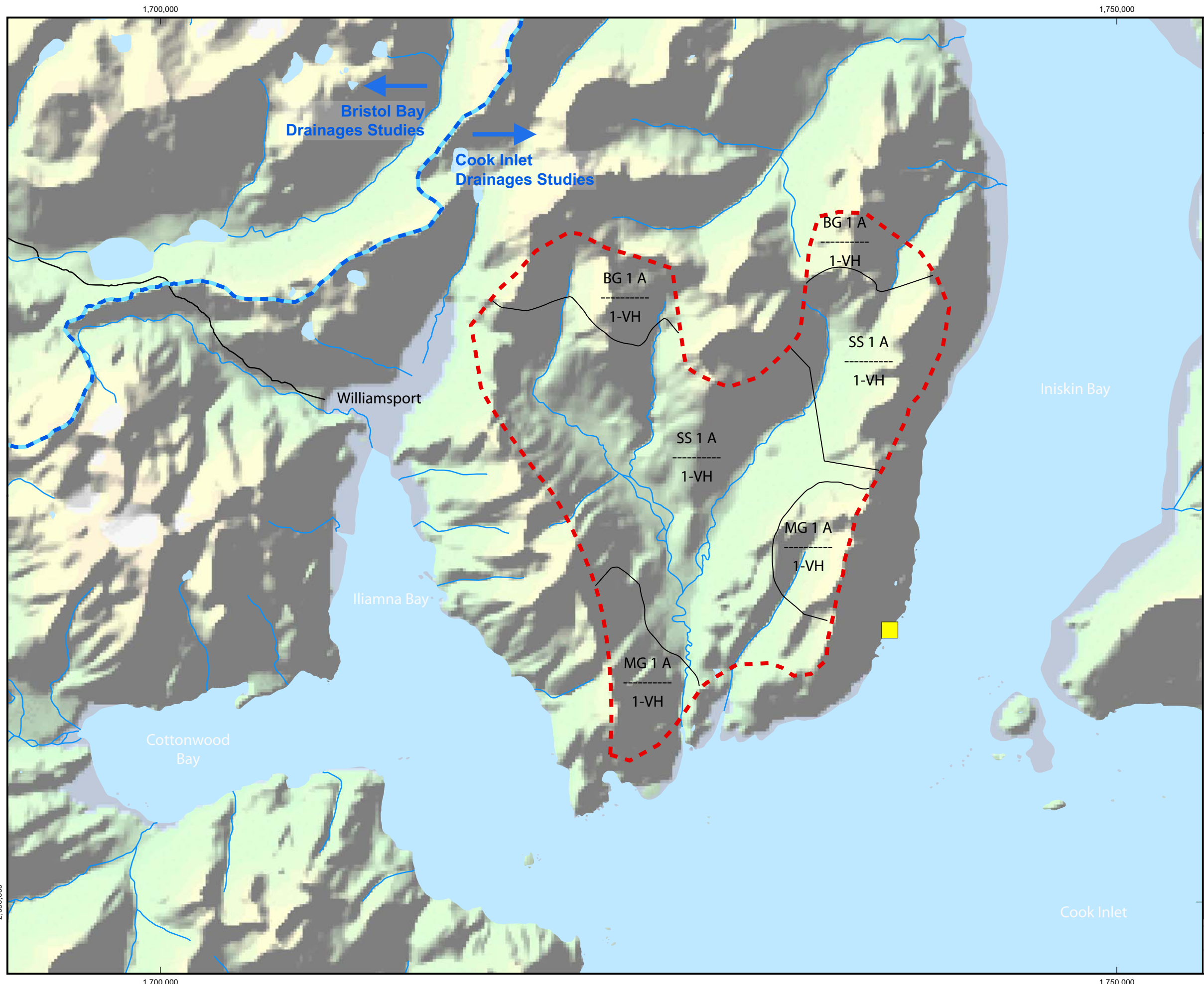
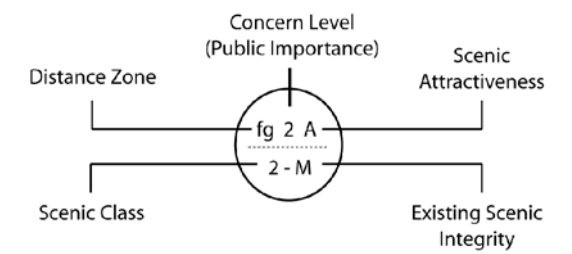


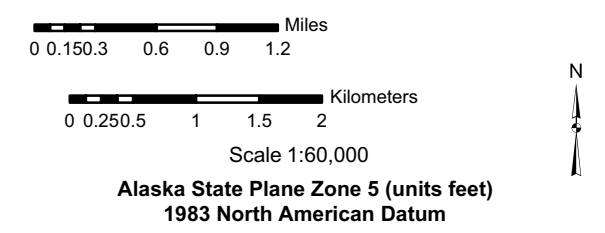
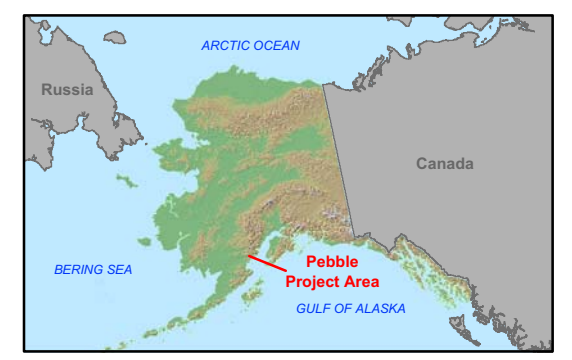
Figure M-14  
Unit 3 -  
Y Valley Scenic Inventory

**Legend**

- Landscape Unit Boundary
- Port Site 1
- Hydrologic Boundary
- Existing Road



Preliminary Data Only - Do Not Cite or Quote



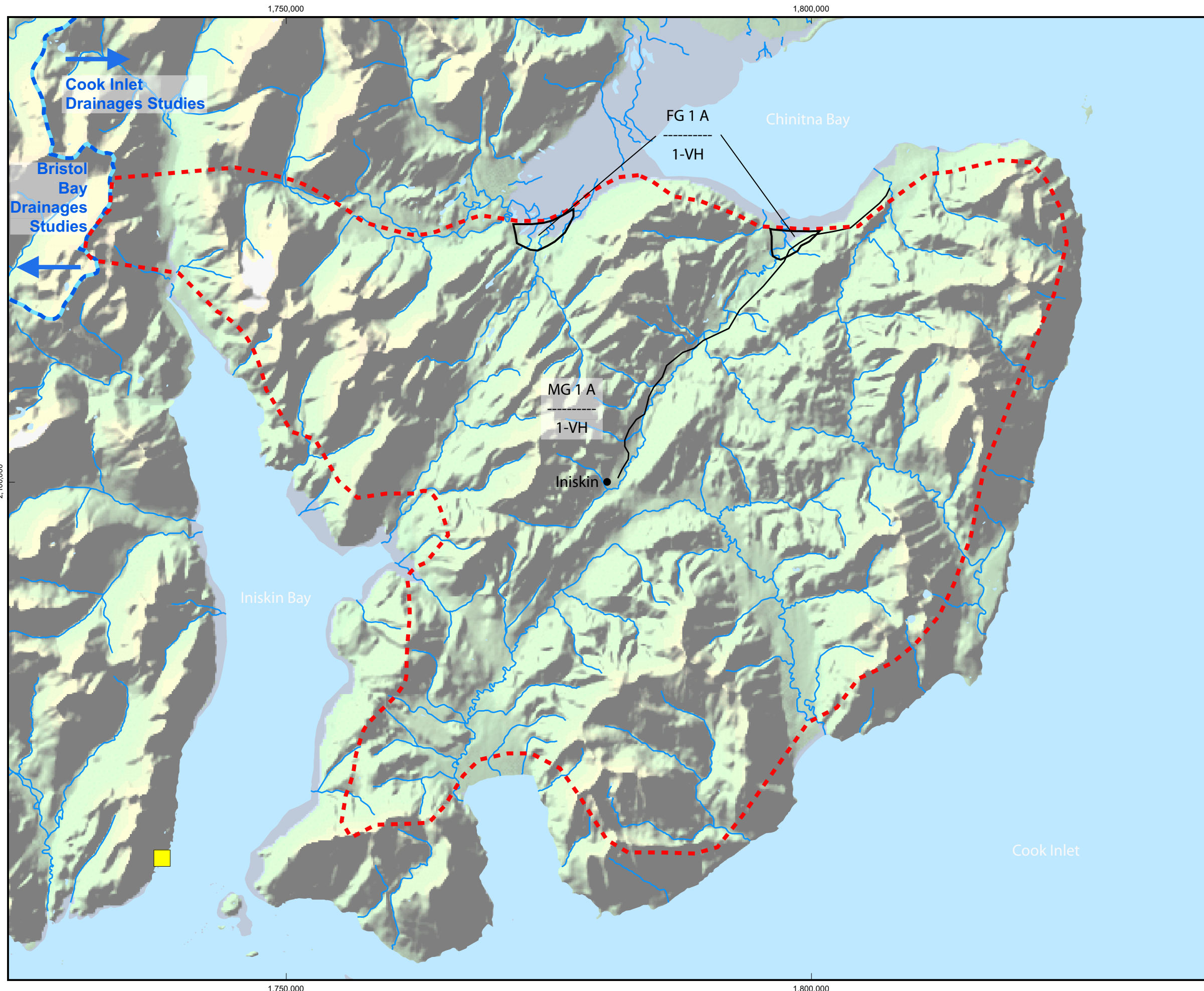
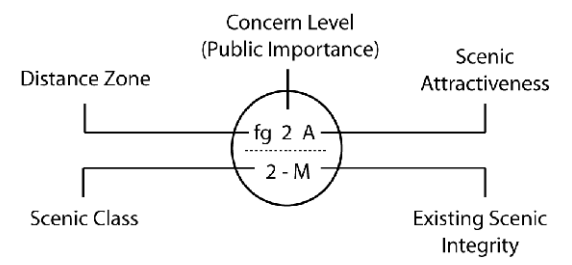


Figure M-15  
Unit 4 - Iniskin Peninsula Unit  
Scenic Inventory

**Legend**

- Landscape Unit Boundary
- Port Site 1
- Hydrologic Boundary
- Existing Road



Preliminary Data Only - Do Not Cite or Quote

