






MAP 4







**Haines Borough Selections
ADL 108105**

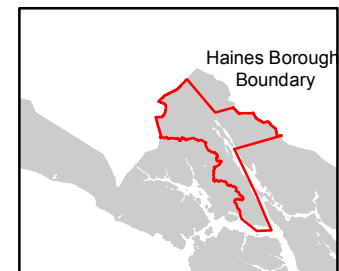
Parcel 4 - Northeastern Excursion Inlet
Parcel 5 - Western Excursion Inlet
Parcel 6 - Central Excursion Inlet
Parcel 7 - South Excursion Inlet

**Haines Borough
Municipal Entitlement**

-  Approved
-  Conveyed
-  Selected Tidelands
-  Proposed Conveyance
-  Proposed Rejection

Other Land Status

-  State TA or Patented
-  U.S. Forest Service
-  Private
-  Mental Health Trust
-  Native Allotment
-  Roads



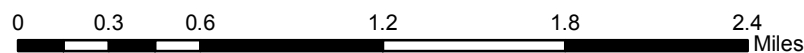
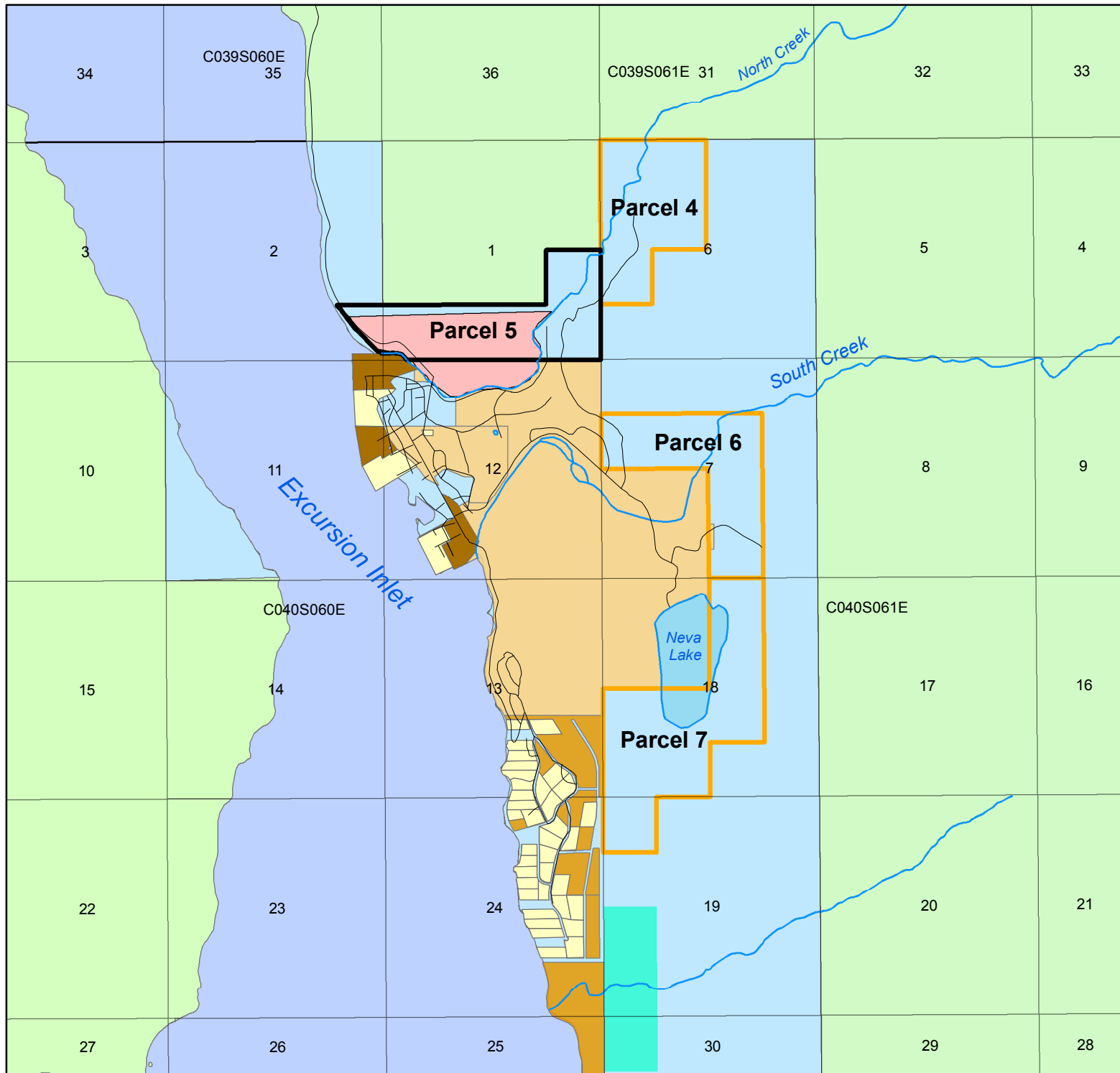
Alaska
Department of Natural Resources
Division of Mining, Land & Water
Resource Assessment & Development Section
Municipal Entitlement Unit

Revised:
10/11/2017

NAD 83
1:40,000







This map is for graphic representation only. It is intended to be used as a guiden only and may not show the exact location of existing surveyed parcels or show all easements and reservations. Source documents remain the official record.