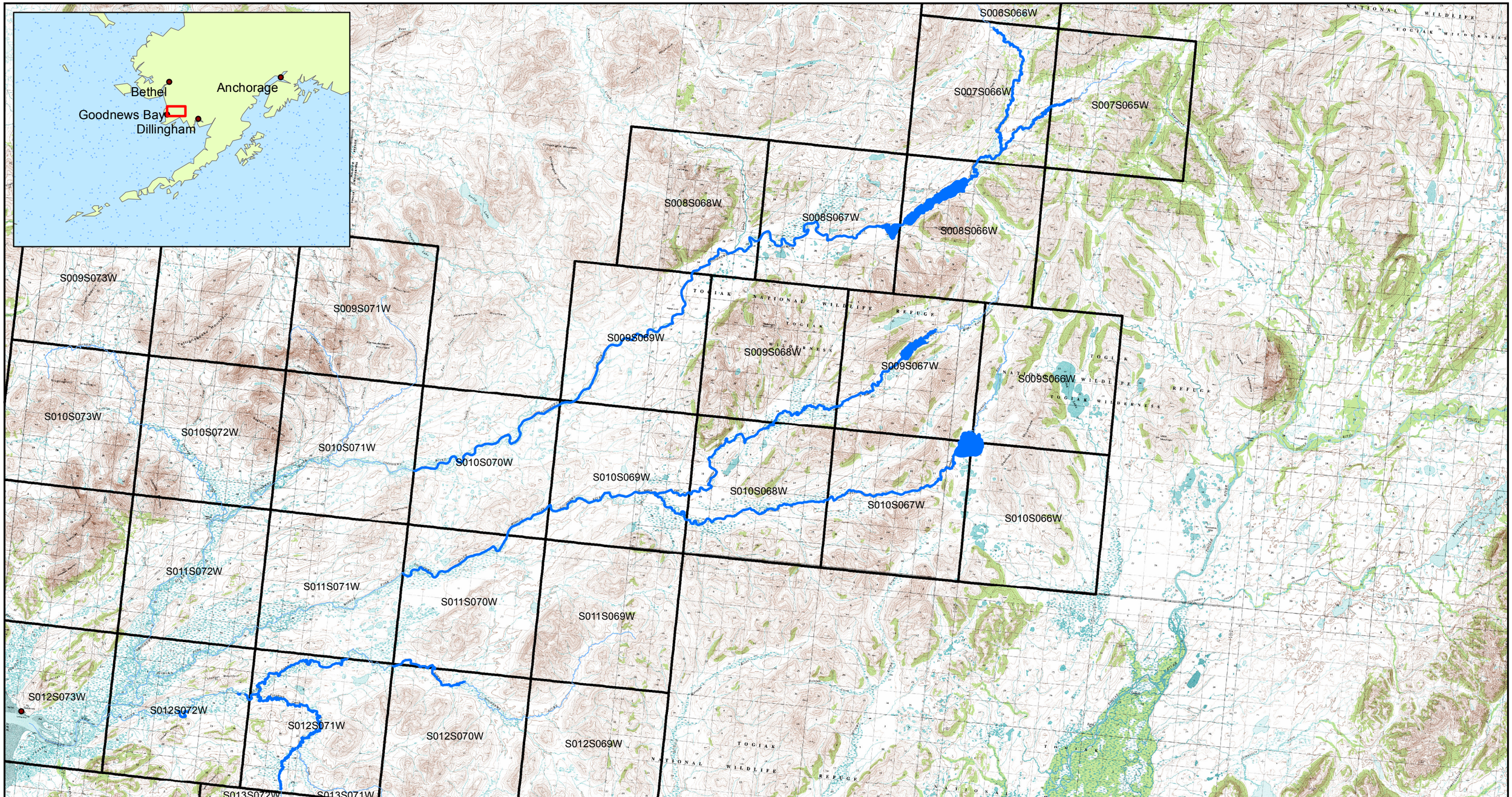

Goodnews River System

Application Waters

- RDI Application
- No RDI Requested

Goodnews Lakes

- RDI Application

Map Produced by:
Alaska Department of Natural Resources, Div of Mining, Land & Water
Public Access Assertion and Defense Unit
And
Alaska Department of Fish & Game

This map is based on the most recent data available; however the actual and/or historical location of the waters involved may differ from that shown on this map due to the changes in the waters over time. Landstatus describes ownership types within a section. Please note that Land Status may not cover entire section; please refer to Master Title Plat precise land ownership.

The State of Alaska makes no expressed or implied warranties (including warranties of merchantability and fitness) with respect to the character, function, or capabilities of this product or its appropriateness for any user's purposes. In no event will the State of Alaska be liable for any incidental, indirect, special, consequential or other damages suffered by the user or any other person or entity whether from use of the product, any failure thereof or otherwise, and in no event will the State of Alaska's liability to you or anyone else exceed the fee paid for the product.

3.5 1.75 0 3.5 Miles

BASE MAP: Goodnews Bay, Alaska 1:250,000 Topographic Map
Map PROJECTION: Albers Equal Area
DATUM: NAD83
DATA: USGS National Hydrography Dataset 2007
Land Ownership 2016
Map Printed: August 30, 2016

~State of Alaska~

Recordable Disclaimer of Interest Application

Goodnews Lake, Middle Fork Lake, Kukaktlim Lake, Goodnews River, Middle Fork Goodnews River, South Fork Goodnews River, Barnum Creek, Slate Creek, Igmiumanik River, Kukaktlik River, Tivyagik Creek and unnamed tributary of Tivyagik Creek

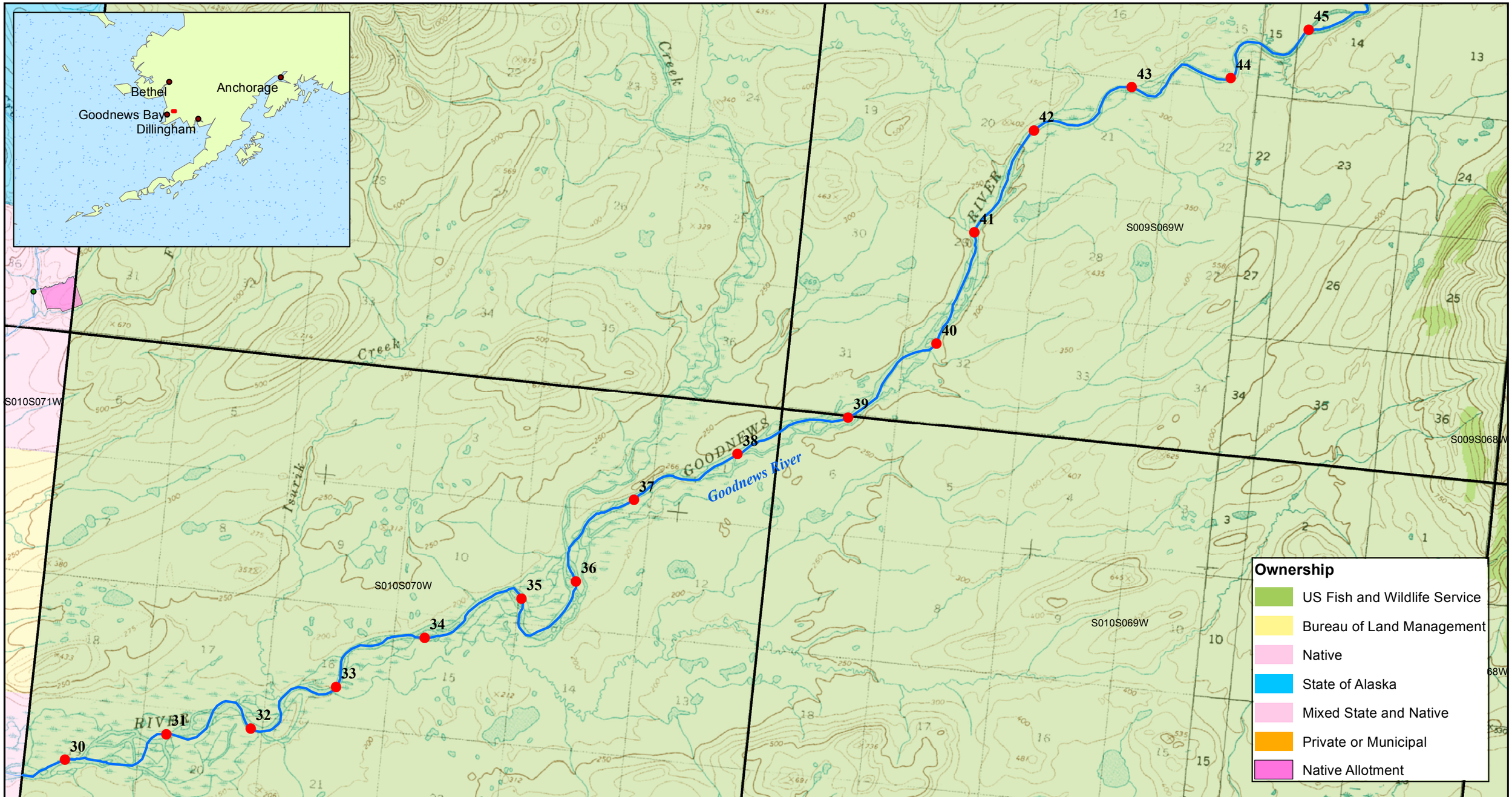

Map Produced by:
Alaska Department of Natural Resources, Div of Mining, Land & Water
Public Access Assertion and Defense Unit
And
Alaska Department of Fish & Game

Goodnews River System
Application Waters
RDI Application
No RDI Requested

Goodnews Lakes
RDI Application

This map is based on the most recent data available; however the actual and/or historical location of the waters involved may differ from that shown on this map due to the changes in the waters over time. Landstatus describes ownership types within a section. Please note that Land Status may not cover entire section; please refer to Master Title Plat precise land ownership.

The State of Alaska makes no expressed or implied warranties (including warranties of merchantability and fitness) with respect to the character, function, or capabilities of this product or its appropriateness for any user's purposes. In no event will the State of Alaska be liable for any incidental, indirect, special, consequential or other damages suffered by the user or any other person or entity whether from use of the product, any failure thereof or otherwise, and in no event will the State of Alaska's liability to you or anyone else exceed the fee paid for the product.

0.7 0.35 0 0.7 Miles

BASE MAP: Goodnews Bay, Alaska 1:250,000 Topographic Map
Map PROJECTION: Albers Equal Area
DATUM: NAD83
DATA: USGS National Hydrography Dataset 2007
Land Ownership 2016
Map Printed: August 30, 2016

~State of Alaska~

Recordable Disclaimer of Interest Application

Goodnews Lake, Middle Fork Lake, Kukaktlim Lake, Goodnews River, Middle Fork Goodnews River, South Fork Goodnews River, Igmiumanik River, Kukaktlik River, Tivyagik Creek and unnamed tributary of Tivyagik Creek

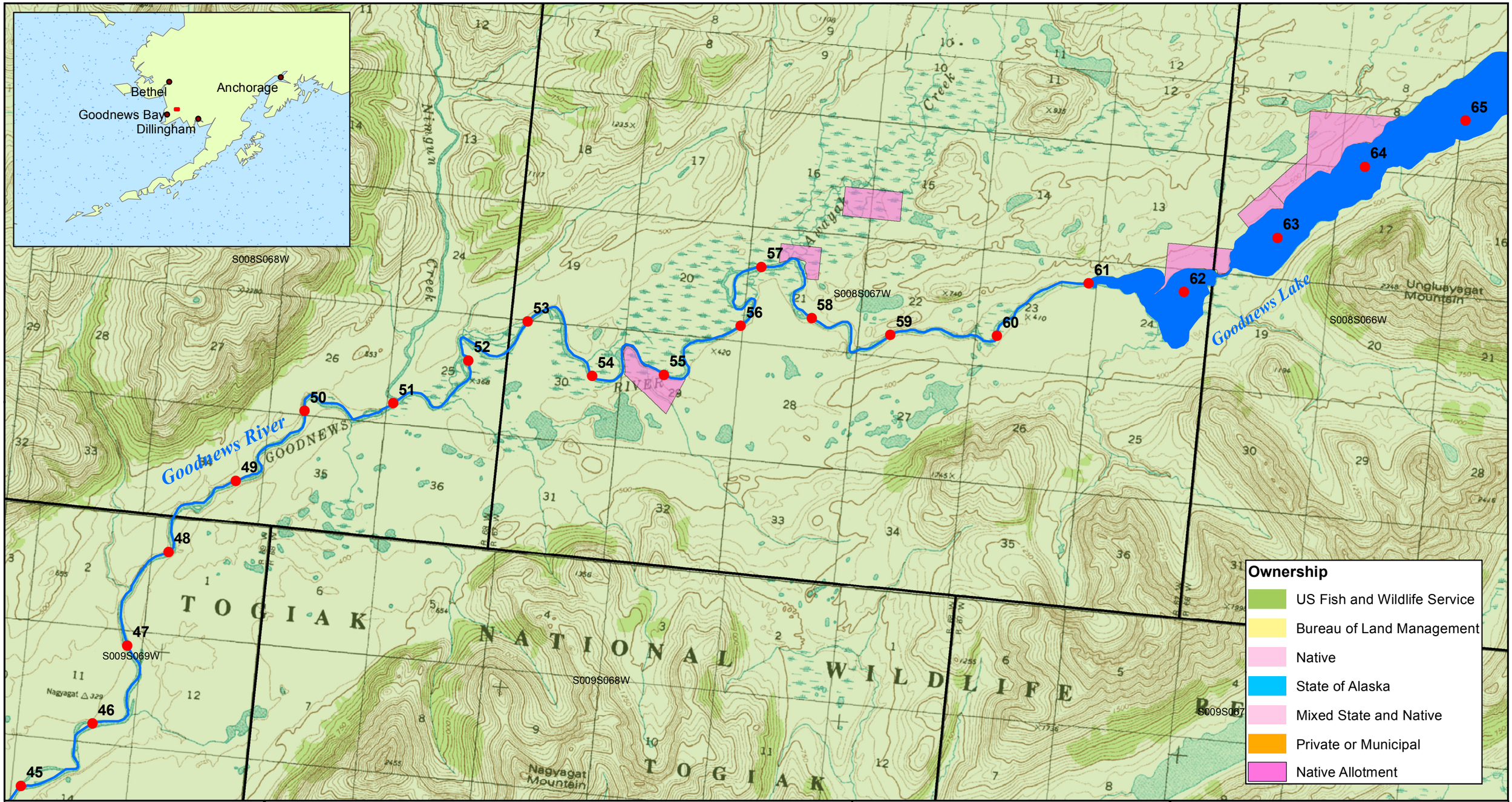

Map Produced by:
Alaska Department of Natural Resources, Div of Mining, Land & Water
Public Access Assertion and Defense Unit
And
Alaska Department of Fish & Game

Goodnews River System Application Waters

- RDI Application
- No RDI Requested

Goodnews Lakes

- RDI Application

This map is based on the most recent data available; however the actual and/or historical location of the waters involved may differ from that shown on this map due to the changes in the waters over time. Landstatus describes ownership types within a section. Please note that Land Status may not cover entire section; please refer to Master Title Plat precise land ownership.

The State of Alaska makes no expressed or implied warranties (including warranties of merchantability and fitness) with respect to the character, function, or capabilities of this product or its appropriateness for any user's purposes. In no event will the State of Alaska be liable for any incidental, indirect, special, consequential or other damages suffered by the user or any other person or entity whether from use of the product, any failure thereof or otherwise, and in no event will the State of Alaska's liability to you or anyone else exceed the fee paid for the product.

0.7 0.35 0 0.7 Miles

BASE MAP: Goodnews Bay, Alaska 1:250,000 Topographic Map
Map PROJECTION: Albers Equal Area
DATUM: NAD83
DATA: USGS National Hydrography Dataset 2007
Land Ownership 2016
Map Printed: August 30, 2016

~State of Alaska~

Recordable Disclaimer of Interest Application

Goodnews Lake, Middle Fork Lake, Kukaktlim Lake, Goodnews River, Middle Fork Goodnews River, South Fork Goodnews River, Igmiumanik River, Kukaktlik River, Tivyagik Creek and unnamed tributary of Tivyagik Creek

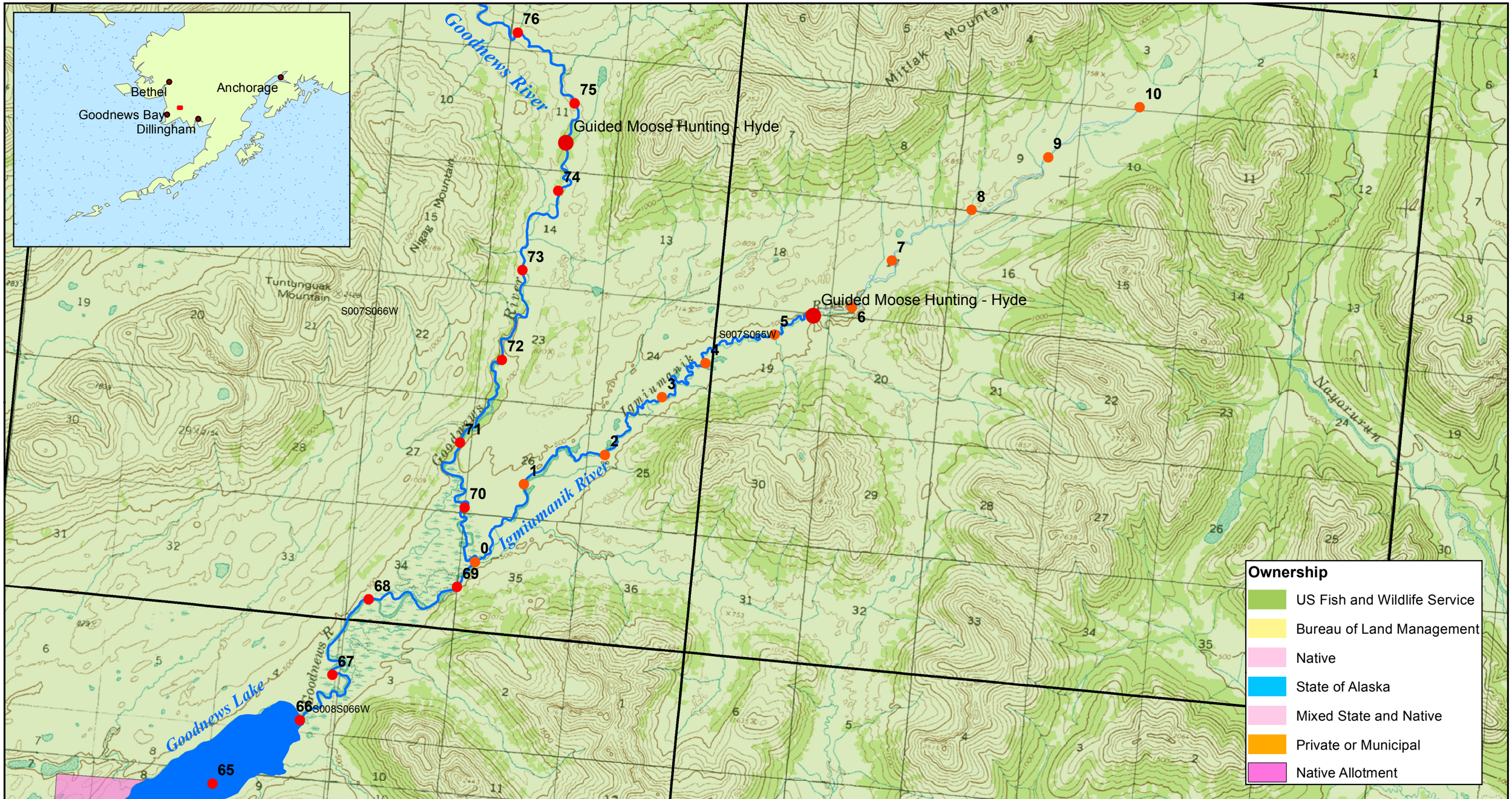

Map Produced by:
Alaska Department of Natural Resources, Div of Mining, Land & Water
Public Access Assertion and Defense Unit
And
Alaska Department of Fish & Game

Goodnews River System

Application Waters

- RDI Application
- No RDI Requested

Goodnews Lakes

- RDI Application

This map is based on the most recent data available; however the actual and/or historical location of the waters involved may differ from that shown on this map due to the changes in the waters over time. Landstatus describes ownership types within a section. Please note that Land Status may not cover entire section; please refer to Master Title Plat precise land ownership.

The State of Alaska makes no expressed or implied warranties (including warranties of merchantability and fitness) with respect to the character, function, or capabilities of this product or its appropriateness for any user's purposes. In no event will the State of Alaska be liable for any incidental, indirect, special, consequential or other damages suffered by the user or any other person or entity whether from use of the product, any failure thereof or otherwise, and in no event will the State of Alaska's liability to you or anyone else exceed the fee paid for the product.

0.7 0.35 0 0.7 Miles

BASE MAP: Goodnews Bay, Alaska 1:250,000 Topographic Map
Map PROJECTION: Albers Equal Area
DATUM: NAD83
DATA: USGS National Hydrography Dataset 2007
Land Ownership 2016
Map Printed: August 30, 2016

~State of Alaska~

Recordable Disclaimer of Interest Application

Goodnews Lake, Middle Fork Lake, Kukaktlim Lake, Goodnews River, Middle Fork Goodnews River, South Fork Goodnews River, Igmiumanik River, Kukaktlik River, Tivyagik Creek and unnamed tributary of Tivyagik Creek

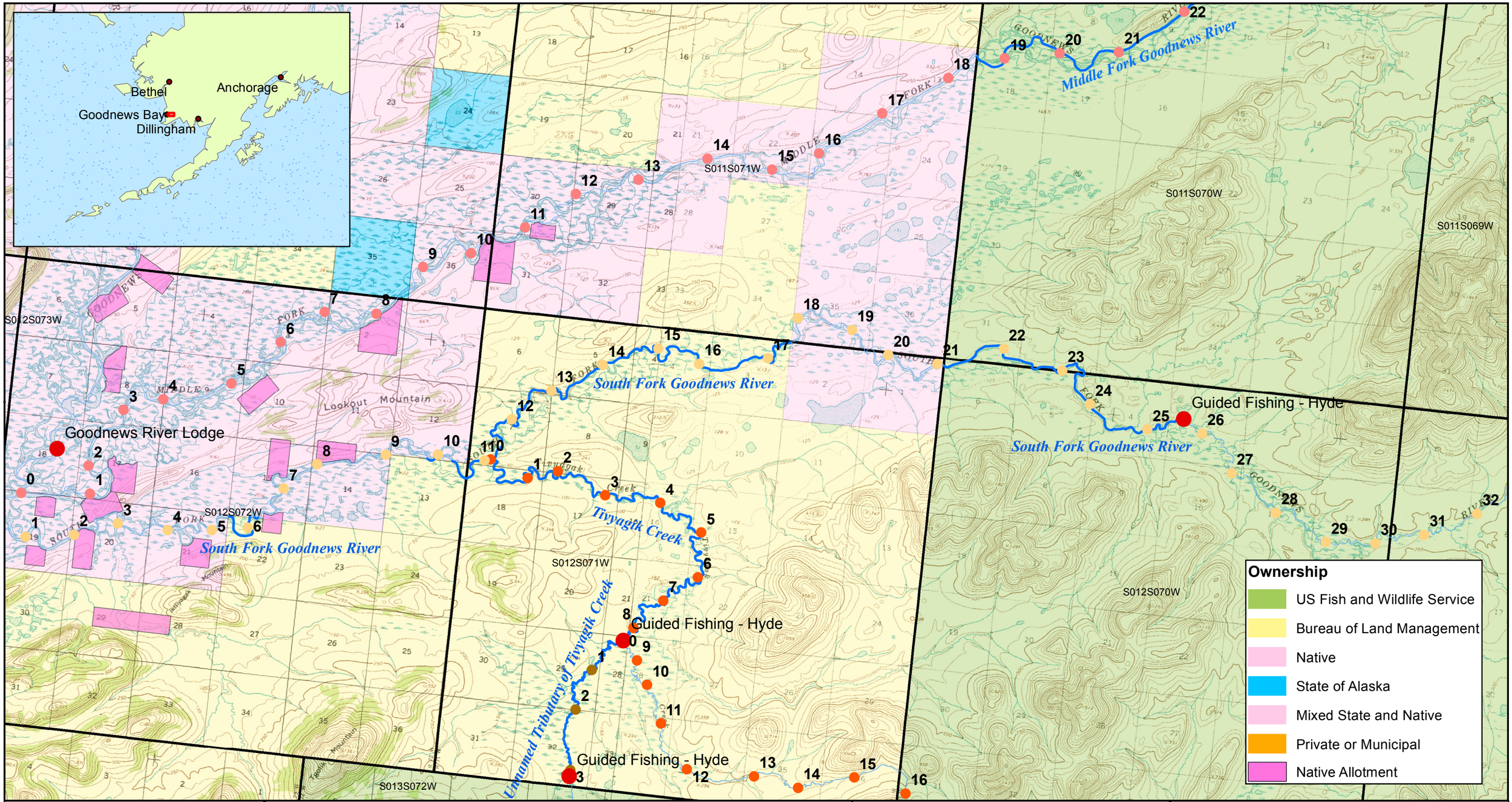

Map Produced by:
Alaska Department of Natural Resources, Div of Mining, Land & Water
Public Access Assertion and Defense Unit
And
Alaska Department of Fish & Game

Goodnews River System Application Waters

- RDI Application
- No RDI Requested

Goodnews Lakes

- RDI Application

This map is based on the most recent data available; however the actual and/or historical location of the waters involved may differ from that shown on this map due to the changes in the waters over time. Landstatus describes ownership types within a section. Please note that Land Status may not cover entire section; please refer to Master Title Plat precise land ownership.

The State of Alaska makes no expressed or implied warranties (including warranties of merchantability and fitness) with respect to the character, function, or capabilities of this product or its appropriateness for any user's purposes. In no event will the State of Alaska be liable for any incidental, indirect, special, consequential or other damages suffered by the user or any other person or entity whether from use of the product, any failure thereof or otherwise, and in no event will the State of Alaska's liability to you or anyone else exceed the fee paid for the product.

1 0.5 0 1 Miles

BASE MAP: Goodnews Bay, Alaska 1:250,000 Topographic Map
Map PROJECTION: Albers Equal Area
DATUM: NAD83
DATA: USGS National Hydrography Dataset 2007
Land Ownership 2016
Map Printed: August 30, 2016

~State of Alaska~

Recordable Disclaimer of Interest Application

Goodnews Lake, Middle Fork Lake, Kukaktlim Lake, Goodnews River, Middle Fork Goodnews River, South Fork Goodnews River, Igmiumanik River, Kukaktlik River, Tivyagik Creek and unnamed tributary of Tivyagik Creek

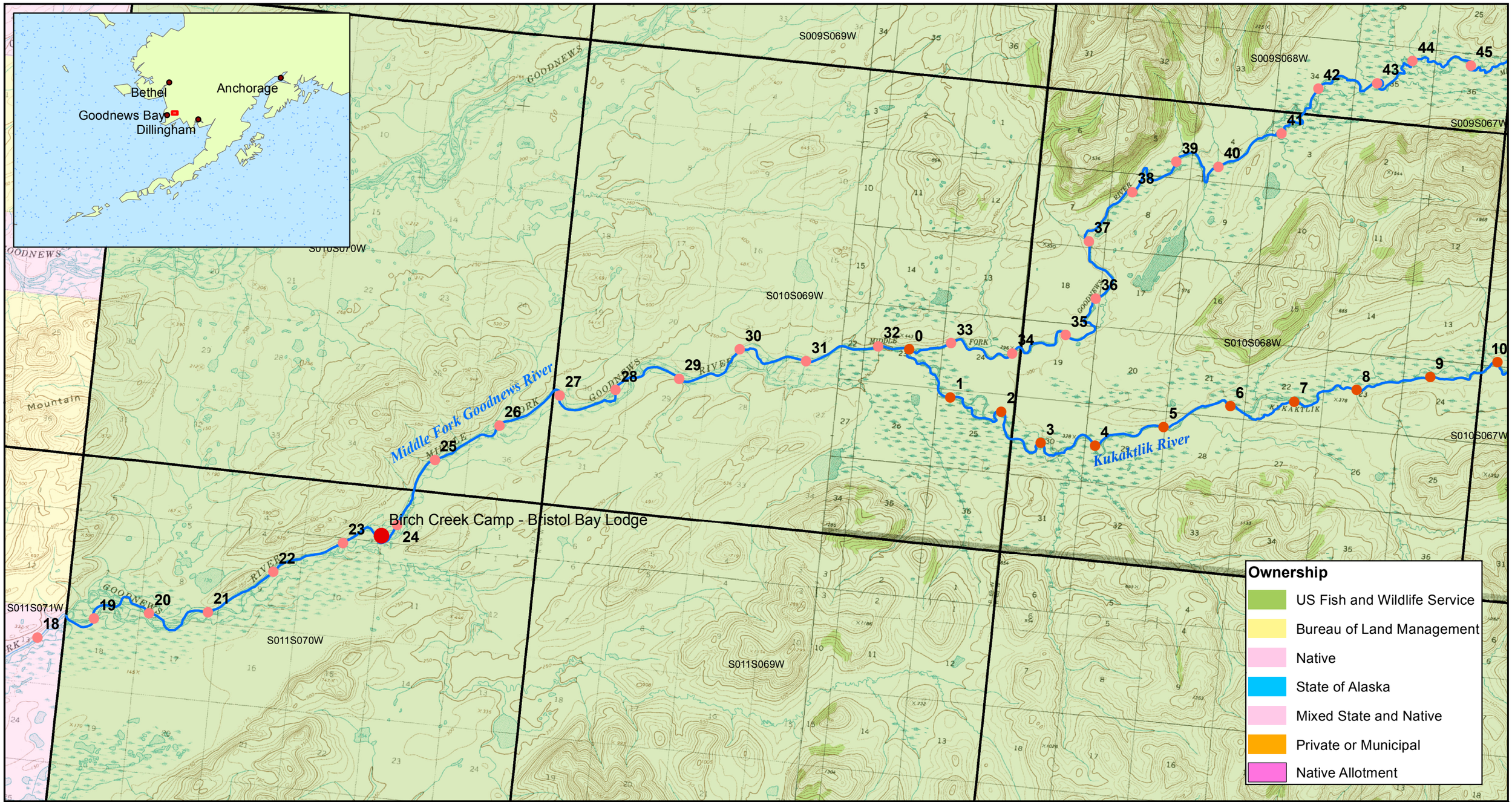

Map Produced by:
Alaska Department of Natural Resources, Div of Mining, Land & Water
Public Access Assertion and Defense Unit
And
Alaska Department of Fish & Game

Goodnews River System Application Waters

- RDI Application
- No RDI Requested

Goodnews Lakes

- RDI Application

This map is based on the most recent data available; however the actual and/or historical location of the waters involved may differ from that shown on this map due to the changes in the waters over time. Landstatus describes ownership types within a section. Please note that Land Status may not cover entire section; please refer to Master Title Plat precise land ownership.

The State of Alaska makes no expressed or implied warranties (including warranties of merchantability and fitness) with respect to the character, function, or capabilities of this product or its appropriateness for any user's purposes. In no event will the State of Alaska be liable for any incidental, indirect, special, consequential or other damages suffered by the user or any other person or entity whether from use of the product, any failure thereof or otherwise, and in no event will the State of Alaska's liability to you or anyone else exceed the fee paid for the product.

1 0.5 0 1 Miles

BASE MAP: Goodnews Bay, Alaska 1:250,000 Topographic Map
Map PROJECTION: Albers Equal Area
DATUM: NAD83
DATA: USGS National Hydrography Dataset 2007
Land Ownership 2016
Map Printed: August 30, 2016

~State of Alaska~

Recordable Disclaimer of Interest Application

Goodnews Lake, Middle Fork Lake, Kukaktlim Lake, Goodnews River, Middle Fork Goodnews River, South Fork Goodnews River, Igmiumanik River, Kukaktlik River, Tivyagik Creek and unnamed tributary of Tivyagik Creek

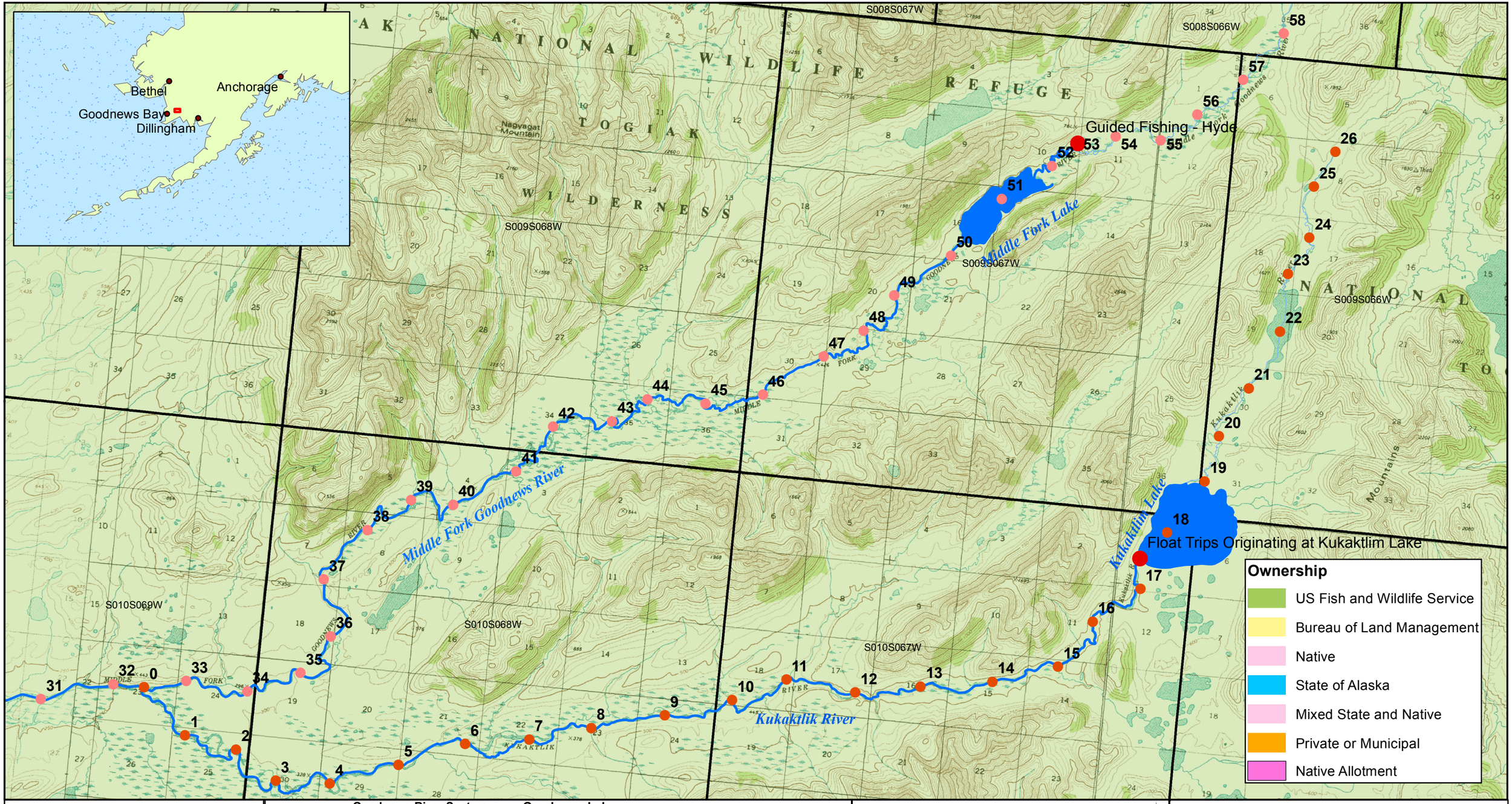

Map Produced by:
Alaska Department of Natural Resources, Div of Mining, Land & Water
Public Access Assertion and Defense Unit
And
Alaska Department of Fish & Game

Goodnews River System Application Waters

- RDI Application
- No RDI Requested

Goodnews Lakes

- RDI Application

This map is based on the most recent data available; however the actual and/or historical location of the waters involved may differ from that shown on this map due to the changes in the waters over time. Landstatus describes ownership types within a section. Please note that Land Status may not cover entire section; please refer to Master Title Plat precise land ownership.

The State of Alaska makes no expressed or implied warranties (including warranties of merchantability and fitness) with respect to the character, function, or capabilities of this product or its appropriateness for any user's purposes. In no event will the State of Alaska be liable for any incidental, indirect, special, consequential or other damages suffered by the user or any other person or entity whether from use of the product, any failure thereof or otherwise, and in no event will the State of Alaska's liability to you or anyone else exceed the fee paid for the product.

1 0.5 0 1 Miles

BASE MAP: Goodnews Bay, Alaska 1:250,000 Topographic Map
Map PROJECTION: Albers Equal Area
DATUM: NAD83
DATA: USGS National Hydrography Dataset 2007
Land Ownership 2016
Map Printed: August 30, 2016

~State of Alaska~

Recordable Disclaimer of Interest Application

Goodnews Lake, Middle Fork Lake, Kukaktlim Lake, Goodnews River, Middle Fork Goodnews River, South Fork Goodnews River, Igmiumanik River, Kukaktlik River, Tivyagik Creek and unnamed tributary of Tivyagik Creek