









# Eastern Tanana Area Plan Map 3-5 Alaska Range East Region Boundary and Unit Boundaries

## Region Boundary

-  Alaska Range East Region
-  ETAP Boundary

## Land Status

-  State Lands-ETAP Planning Units
-  BLM - Federal Lands
-  State Selections
-  Roads
-  Railroad
-  TAPS

## Unit Designations

- |                    |                    |
|--------------------|--------------------|
| <b>E-01</b> Ha     | <b>E-06</b> Mi, Ha |
| <b>E-02</b> Rm     | <b>E-07</b> Ha, Rd |
| <b>E-03</b> Ha, Rd | <b>E-08</b> Rd     |
| <b>E-04</b> Ha, Rd | <b>E-09</b> Ha, Rd |
| <b>E-05</b> Mi     | <b>E-10</b> Ma     |



Land use designations only apply to land owned by the State Department of Natural Resources, as indicated by the management units on this map. There are some small private parcels contained within these units but the designations do not apply to these non-state lands.

*This map is for graphic representation only and is intended to be used only as a guide.  
Created April, 2020 LIE, DNR, DMLW, RAIDS  
Projected Coordinate System: NAD 1983 UTM Zone 6 North*

1:350,000



0 1.25 2.5 5 7.5 10 12.5 Miles

