






CHUGACH MOUNTAINS

part 1 of 2

LAND STATUS

-  FEDERAL
-  STATE
-  STATE SELECTED
-  PRIVATE (includes Native, Native selected, university, university selected, and other private lands)
-  PAST STATE AND BOROUGH LAND SALES

NOTE: This information has been generalized to show ownership in blocks of approximately 320 acres or greater. Hence, many isolated private lots are not shown, e.g., many lakes which appear public are ringed with private lots.

LAND USE DESIGNATIONS

Designations in CAPITAL LETTERS are primary designations; those in lower case letters are secondary designations. Statements in *italics* indicate whether areas are open or closed to mineral location and coal leasing; all areas are available for oil and gas leasing.

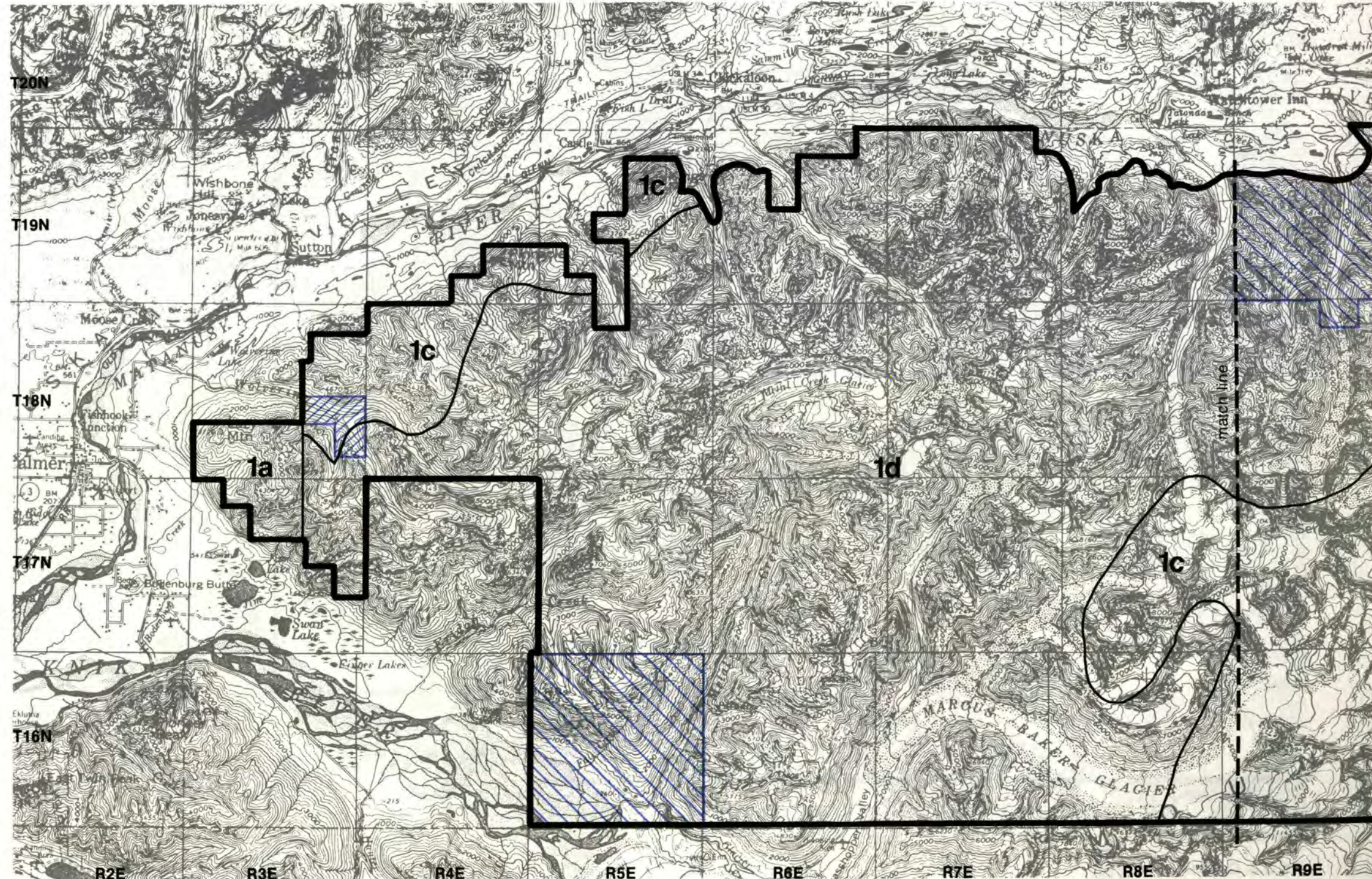
MGT. UNIT 1 – CHUGACH MOUNTAINS

- 1a PUBLIC RECREATION, WILDLIFE HABITAT; grazing; *Mineral Lick Open under Leasehold Location, Other Areas Open*
- 1b RESERVED USE; *Open*
- 1c PUBLIC RECREATION, WILDLIFE HABITAT; *Mineral Lick Open under Leasehold Location, Other Areas Open*
- 1d PUBLIC RECREATION, WILDLIFE HABITAT; *Open*

Map Scale 1:250,000

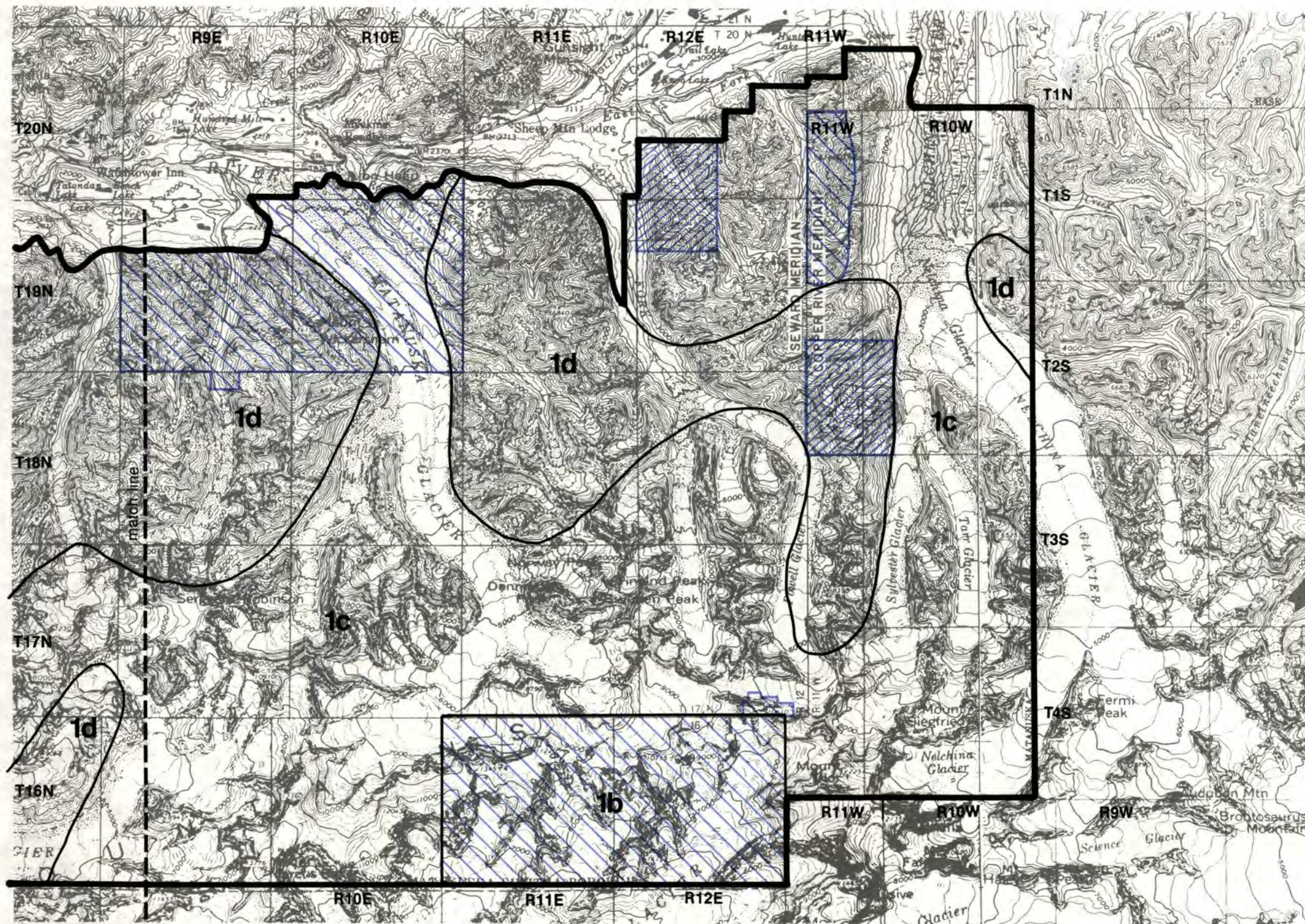


U.S.G.S. Quads:
Anchorage








CHUGACH MOUNTAINS

part 2 of 2



LAND STATUS

-  FEDERAL
-  STATE
-  STATE SELECTED
-  PRIVATE (includes Native, Native selected, university, university selected, and other private lands)
-  PAST STATE AND BOROUGH LAND SALES

NOTE: This information has been generalized to show ownership in blocks of approximately 320 acres or greater. Hence, many isolated private lots are not shown, e.g., many lakes which appear public are ringed with private lots.

LAND USE DESIGNATIONS

Designations in CAPITAL LETTERS are primary designations; those in lower case letters are secondary designations. Statements in *italics* indicate whether areas are open or closed to mineral location and coal leasing; all areas are available for oil and gas leasing.

MGT. UNIT 1 – CHUGACH MOUNTAINS

- 1a PUBLIC RECREATION, WILDLIFE HABITAT; grazing; *Mineral Lick Open under Leasehold Location, Other Areas Open*
- 1b RESERVED USE; *Open*
- 1c PUBLIC RECREATION, WILDLIFE HABITAT; *Mineral Lick Open under Leasehold Location, Other Areas Open*
- 1d PUBLIC RECREATION, WILDLIFE HABITAT; *Open*

Map Scale 1:250,000

U.S.G.S. Quads:
Anchorage
Valdez

