





## UNIT 2 - Baker/Protection Subunit 2a Inset Maps

### LAND STATUS


-  State - Patented or Tentative Approval
-  Private - including Native Allotments

### MINERAL STATUS

Area closed to Mineral Entry (includes areas previously closed):

-  State owned and closed to Mineral Entry
-  Private and closed to Mineral Entry

### SITE DESCRIPTION

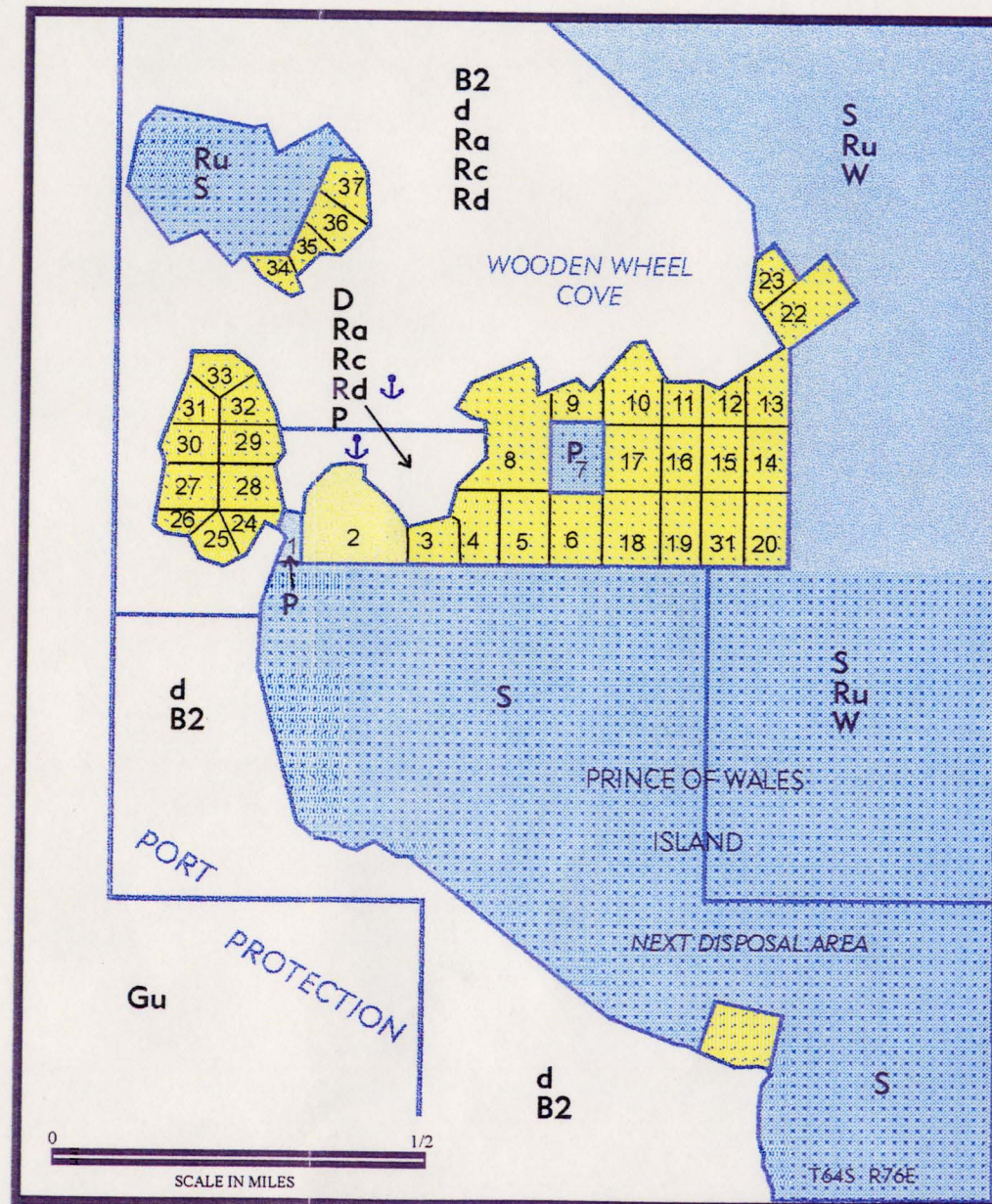
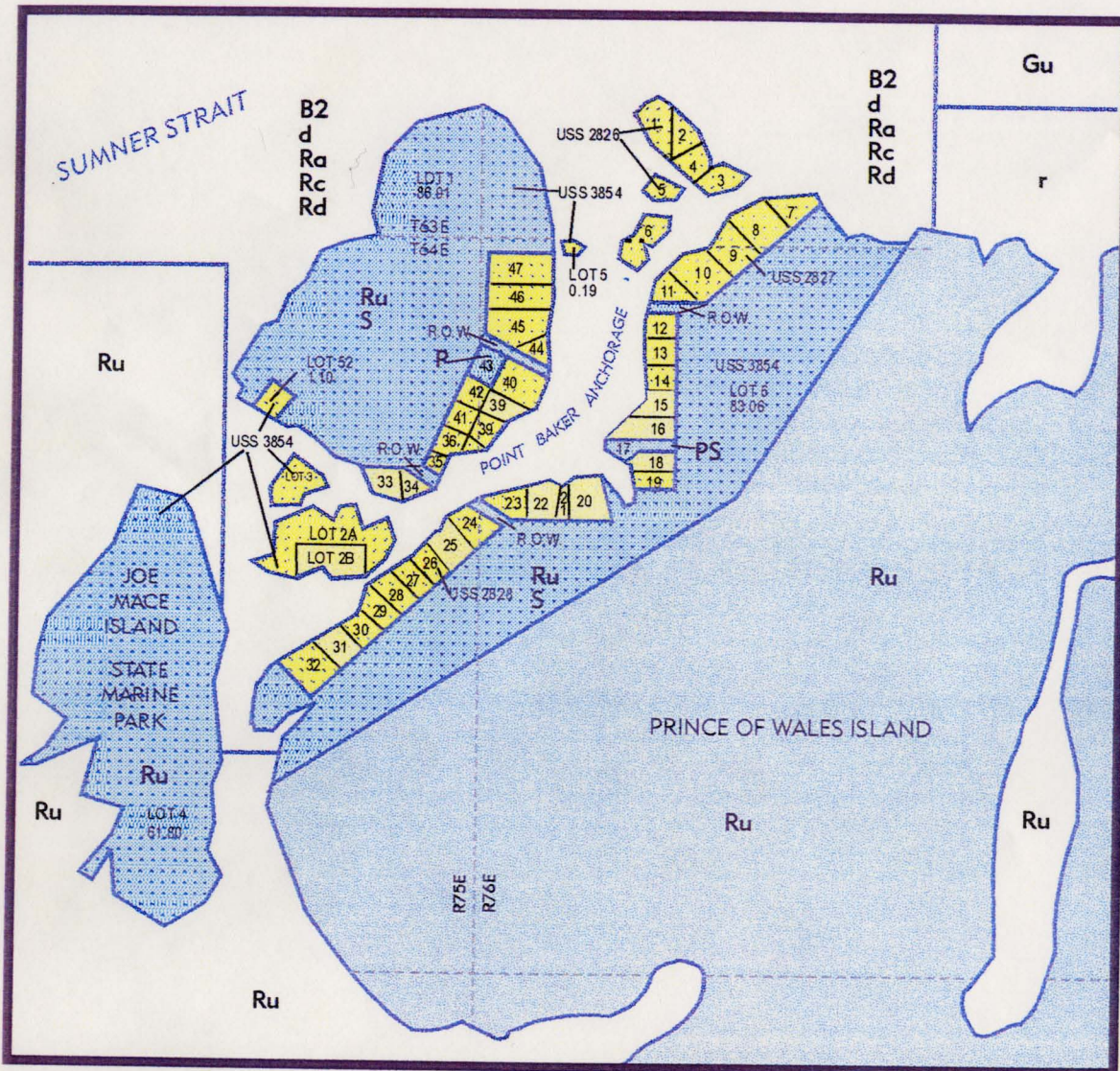
-  Anchorage  
*Suitability of anchorage areas has not been verified. Nautical charts should be consulted.*
- Additional specific resource information is available in the resource elements and the subunit narratives.*

### DESIGNATIONS

- B2** Floathomes - Secondary Use
- D** Shoreline Development - Commercial/Industrial
- d** Shoreline Development - Personal
- P** Public Facilities
- Ra** Public Recreation - Anchorage
- Rc** Recreation - Commercial
- Rd** Public Recreation - Developed
- Ru** Public Recreation - Undeveloped
- S** Settlement
- W** Water Resources

## Point Baker Subdivision USS 3554

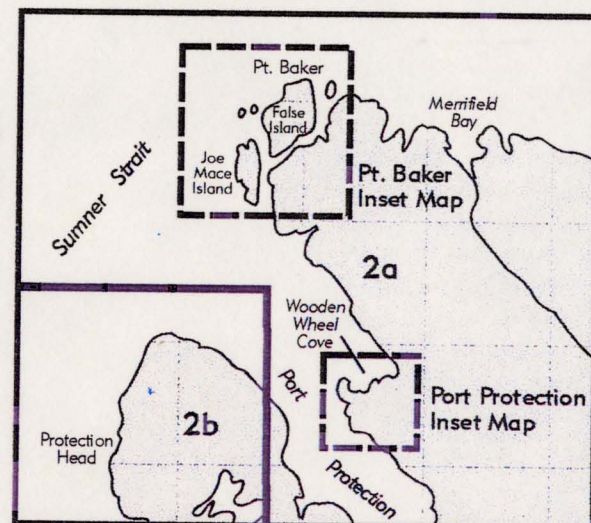
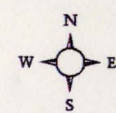
## Port Protection Subdivision USS 3558



0 1/2  
SCALE IN MILES

0 1/2  
SCALE IN MILES

### Location Map



REV. 5/9/00