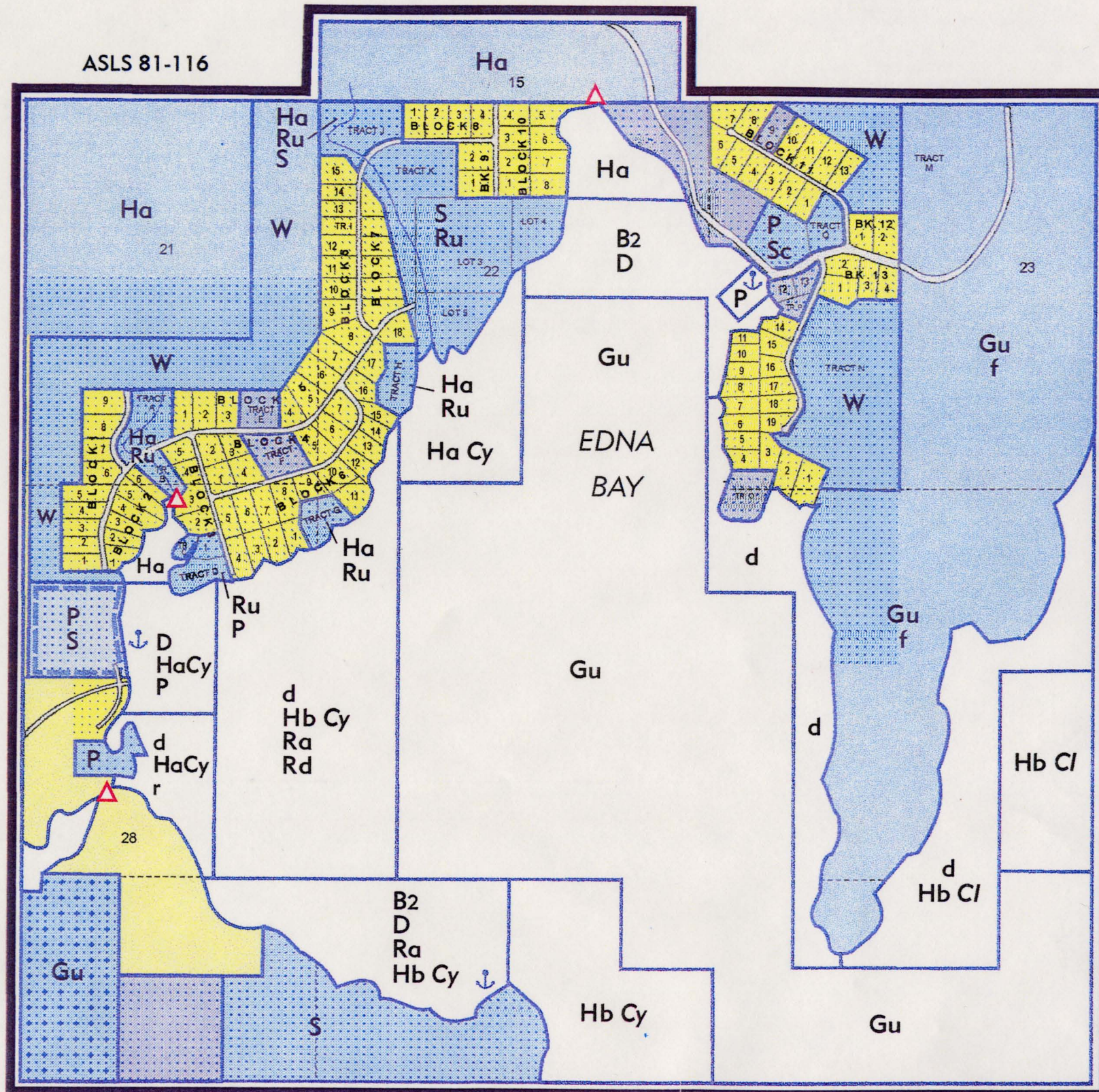


# UNIT 8 - Edna Bay

## Subunit 8b Inset Map

ASLS 81-116



### LAND STATUS

- State - Patented or Tentative Approval
- Private - including Native Allotments

### MINERAL STATUS

Area closed to Mineral Entry (includes areas previously closed):

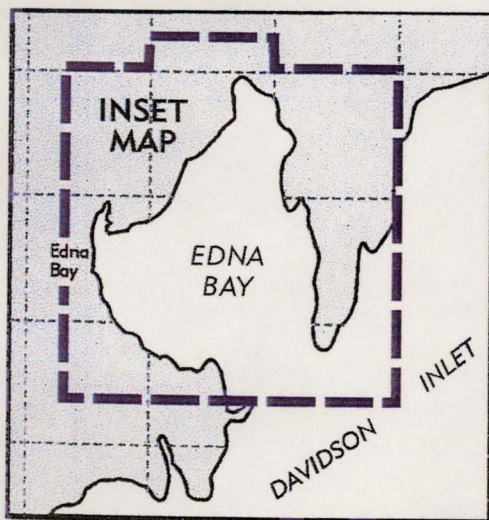
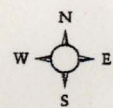
- State owned land closed to Mineral Entry
- State selected land closed to mineral entry
- Mental Health Trust Land closed to Mineral Entry
- Private land closed to Mineral Entry

### SITE DESCRIPTION

- ⚓ Anchorage
  - ▲ Anadromous fish stream
- Suitability of anchorage areas has not been verified. Nautical charts should be consulted.*
- Additional specific resource information is available in the resource elements and the subunit narratives.*

### DESIGNATIONS

- B2** Floathomes - Secondary Use
- D** Shoreline Development - Commercial/Industrial
- d** Shoreline Development - Personal
- f** Forestry - Personal Use
- Gu** General Use
- Ha** Crucial habitat and
  - Cy** Important Community Harvest
- Hb** Prime Habitat and/or
  - Cy** Important Community Harvest
  - Cl** Intensive Commercial Harvest
- P** Public Facilities
- Ra** Public Recreation - Anchorage
- Rd** Public Recreation - Developed
- Ru** Public Recreation - Undeveloped
- r** Public Recreation - Dispersed
- S** Settlement
- W** Water Resources



Location Map

REV. 5/16/00

