

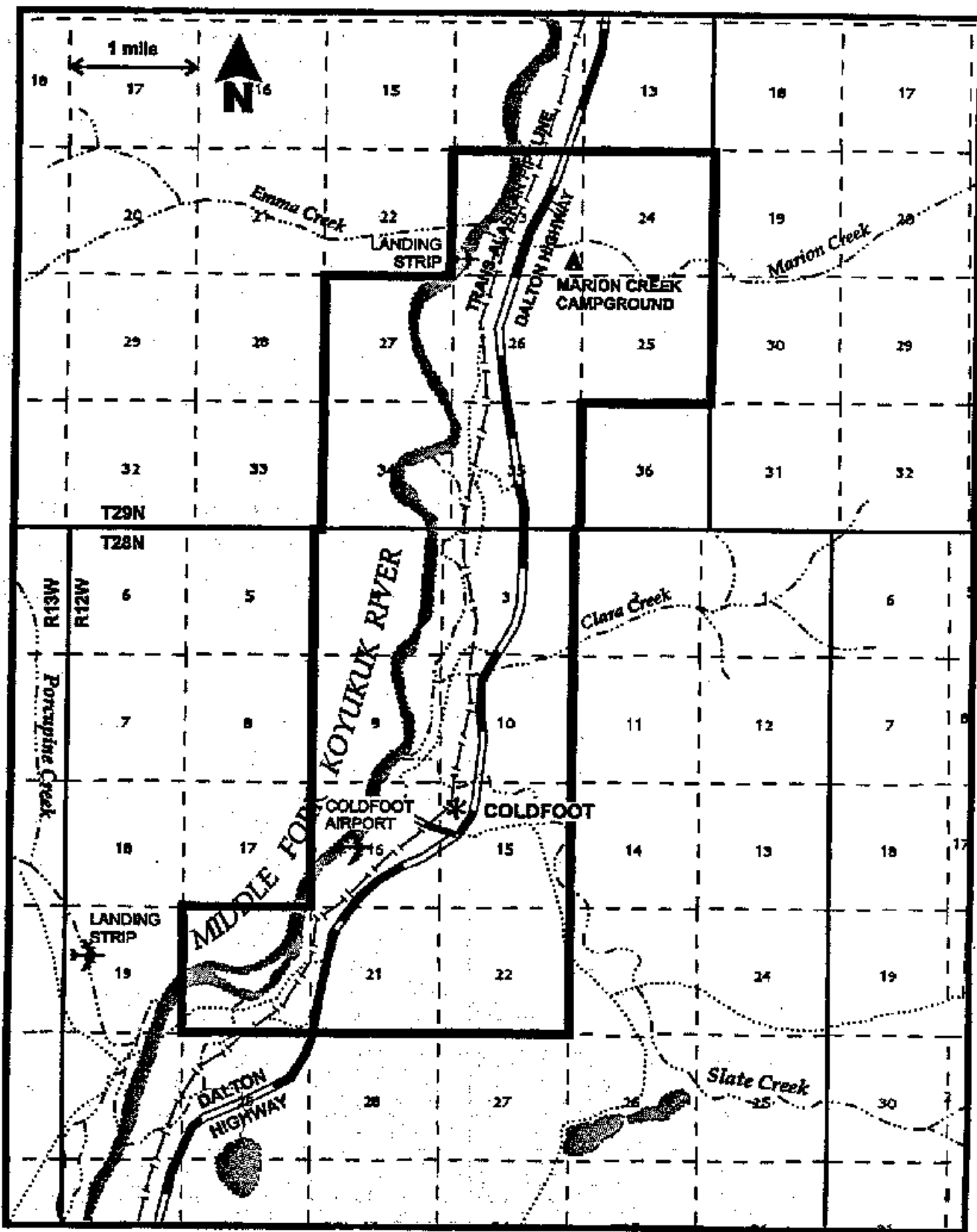
LEGEND

- Waterbodies
- Highway
- Pipeline
- Node Boundary
- Facilities
- Trail



YUKON CROSSING DEVELOPMENT NODE

USGS map Livengood D-6
 within Tps. 12 and 13 N.,
 Rs. 10 and 11 W.
 Fairbanks Meridian
 1/98



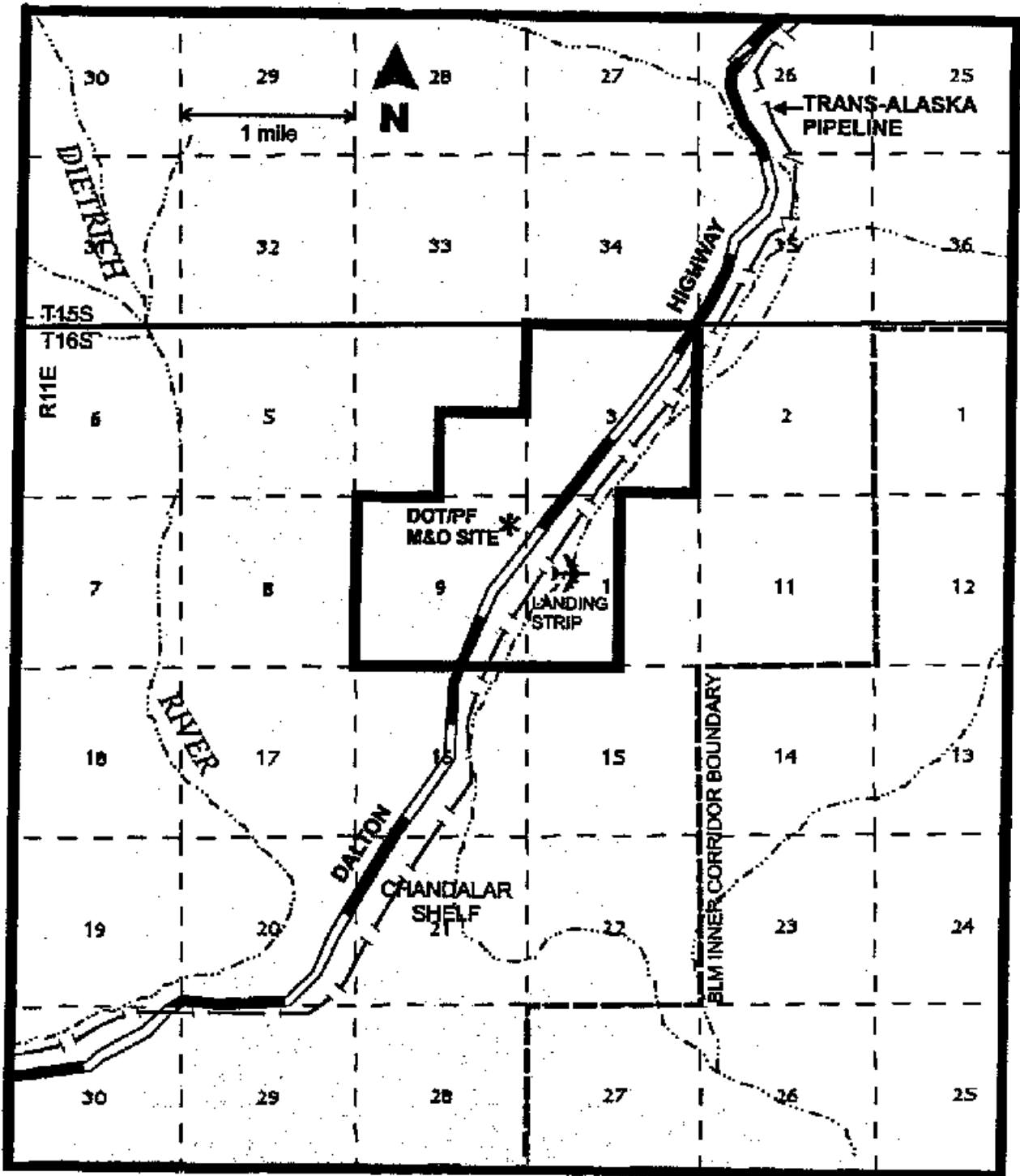
LEGEND

- Waterbodies
- Highway
- Pipeline
- Node Boundary
- Facilities
- Trail



COLDFOOT DEVELOPMENT NODE

USGS maps Wiseman A1 and B1
 within T_s 28, 29N, R₁₂W
 Fairbanks Meridian
 1-98



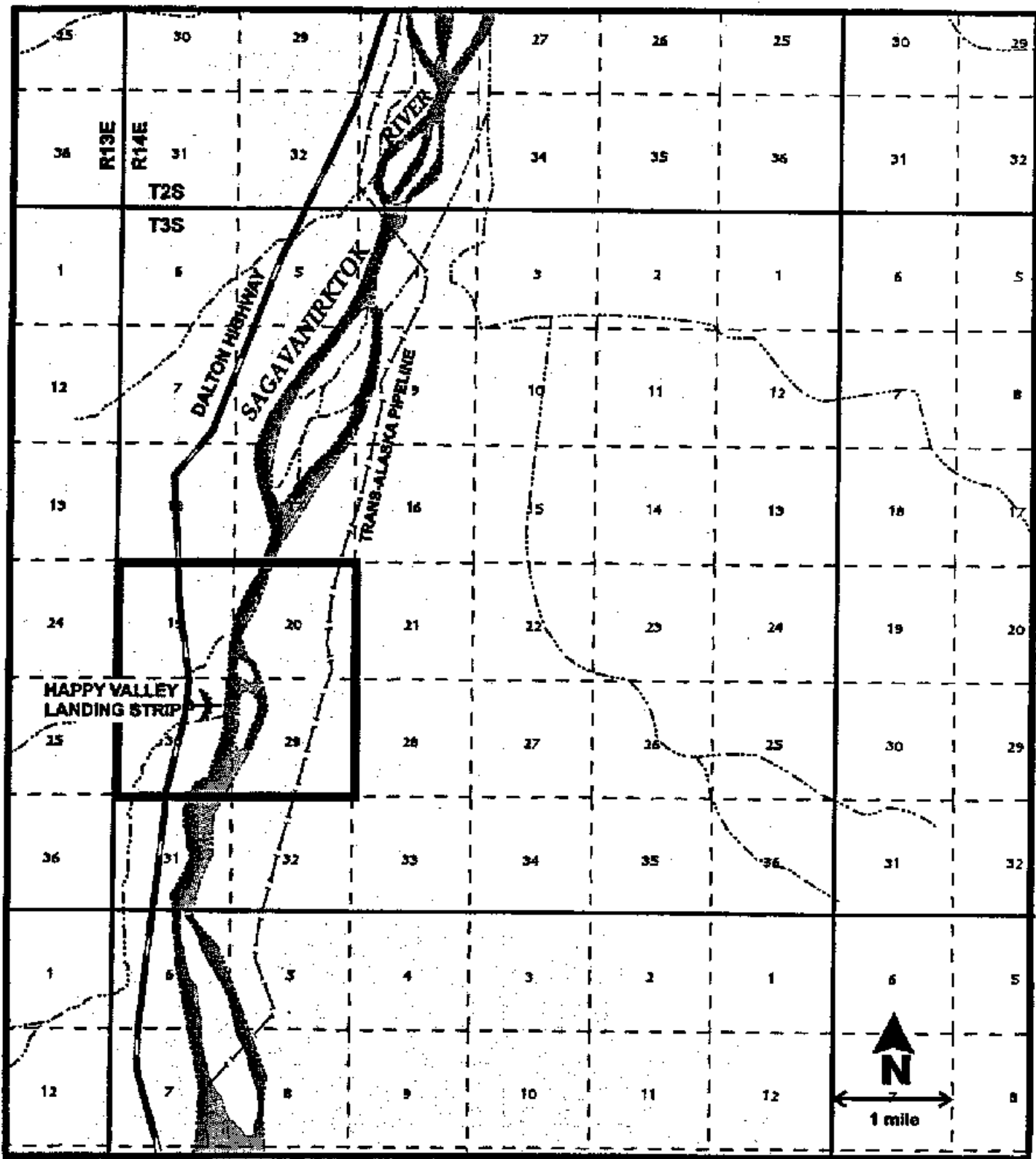
LEGEND

- Waterbodies
- Highway
- Pipeline
- Node Boundary
- Facilities

CHANDALAR SHELF DEVELOPMENT NODE

USGS map Philip Smith Mountains A-5
within T16S, R11E
Umiat Meridian
1/98





1 mile

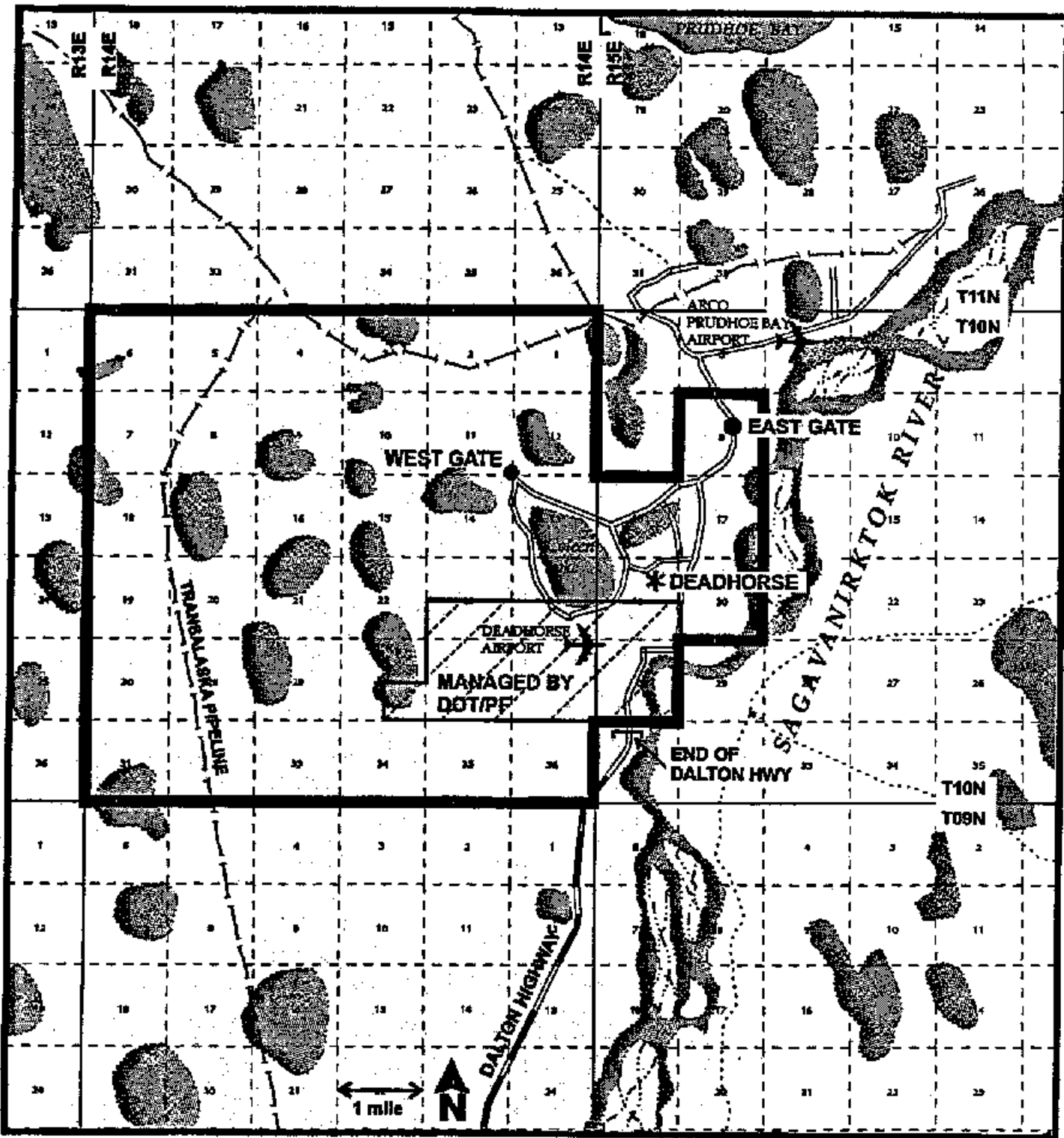
LEGEND

- Waterbodies
- Highway
- Pipeline
- Node Boundary



HAPPY VALLEY DEVELOPMENT NODE

USGS maps Sagavanirktok A-3 and A-4
 within T3S, R14E,
 Umiat Meridian
 1-96



LEGEND

- Waterbodies
- Highway
- Road
- Pipeline
- Node Boundary
- Facilities
- Trail



DEADHORSE DEVELOPMENT NODE

USGS map Beechy Point
 within T10N, Rs.14,15E
 Umiat Meridian
 1-98