Deshka River Management Unit

Map 3

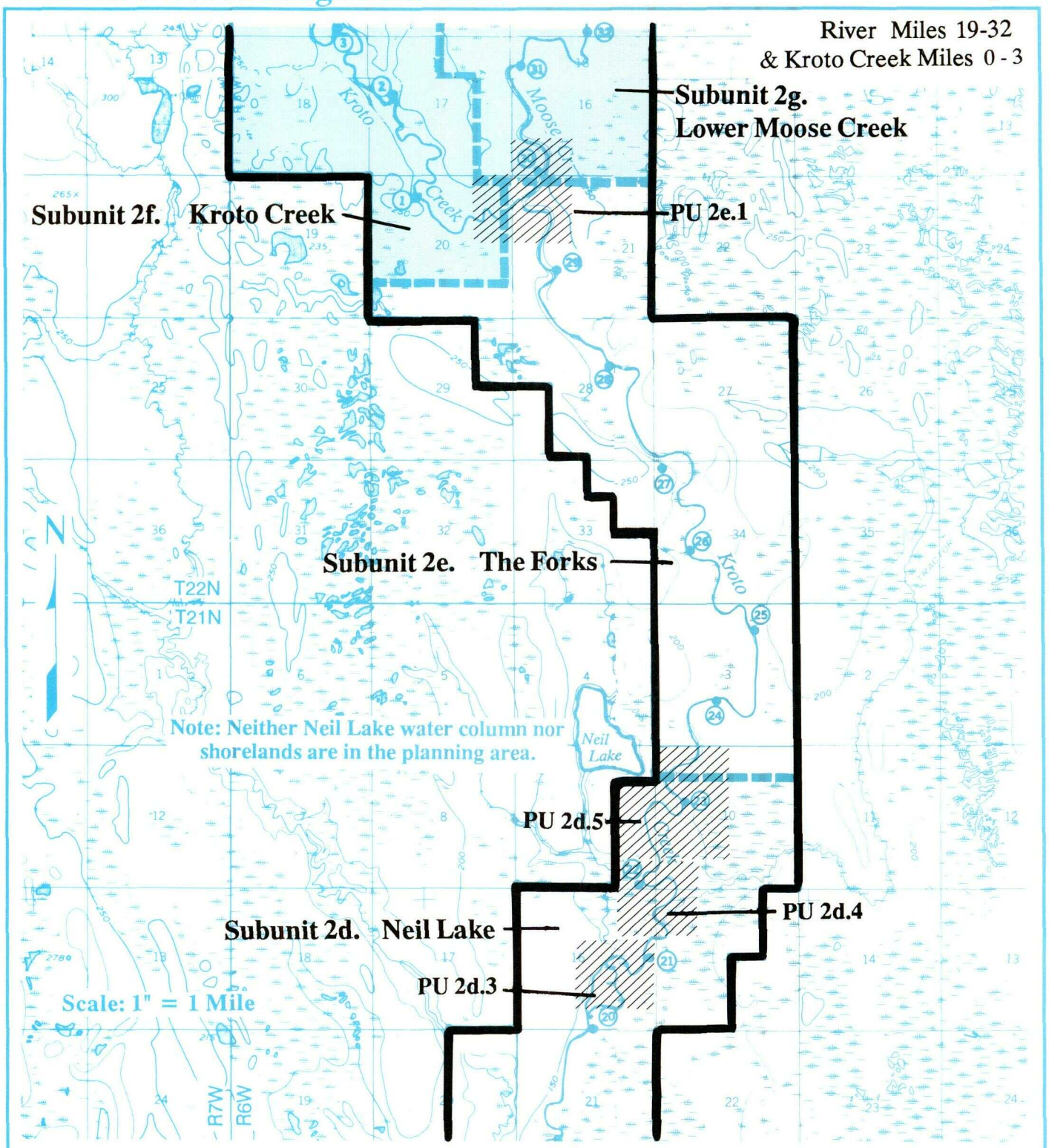

- Management Unit Boundary
- Subunit Boundary
- River Mile
- State Land
- Public Use Sites
- Non-motorized Area (May 15 - August 20)

Deshka River Management Unit

Map 4: River Miles 30 - 41 & Kroto Creek Miles 2 - 15

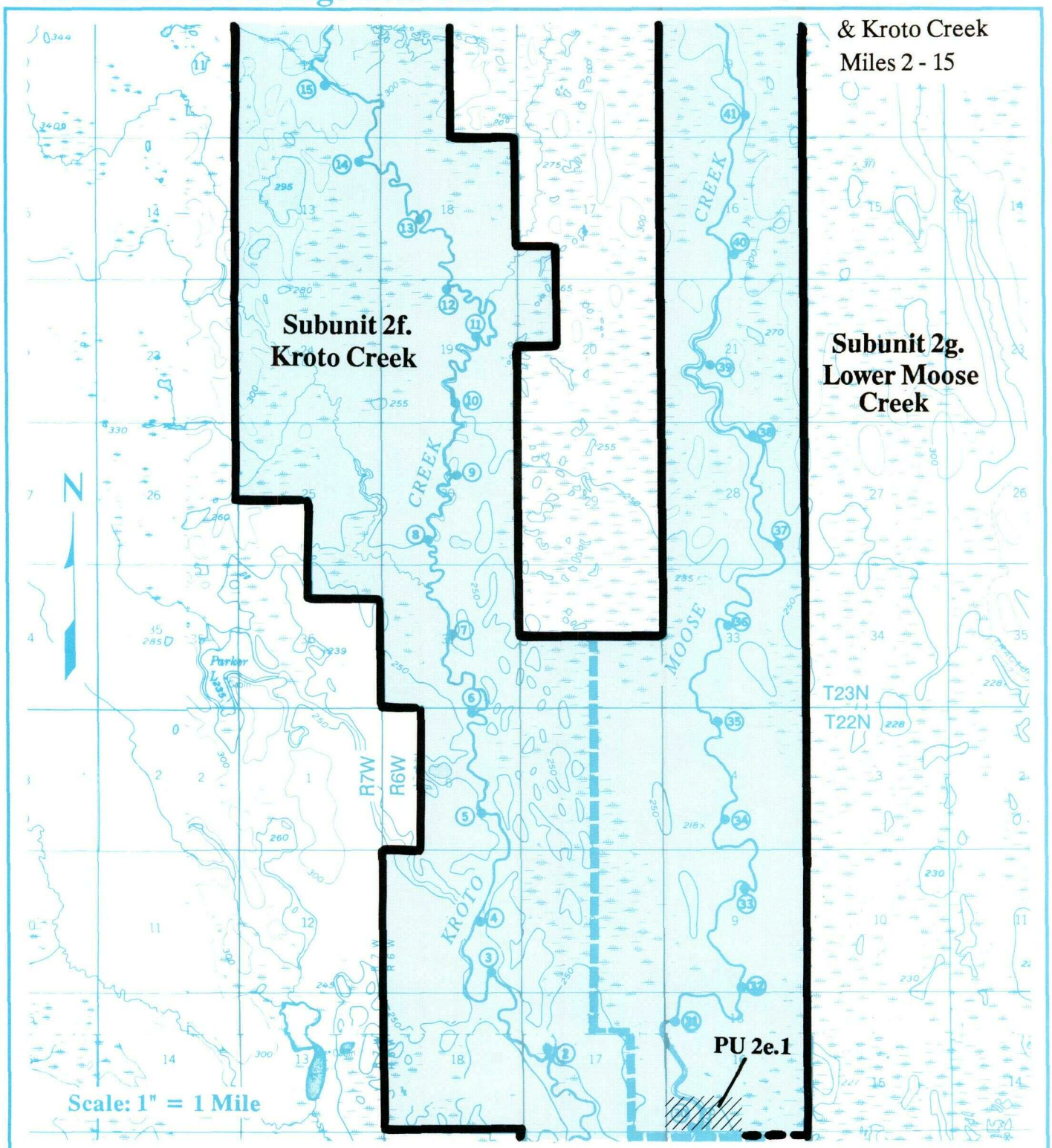

- Management Unit Boundary
- Subunit Boundary
- River Mile
- State Land
- Public Use Sites
- Non-motorized Area (June 15 - August 20)

Deshka River Management Unit

Map 5: River Miles 42 - 54

& Kroto Creek Miles 15 - 18

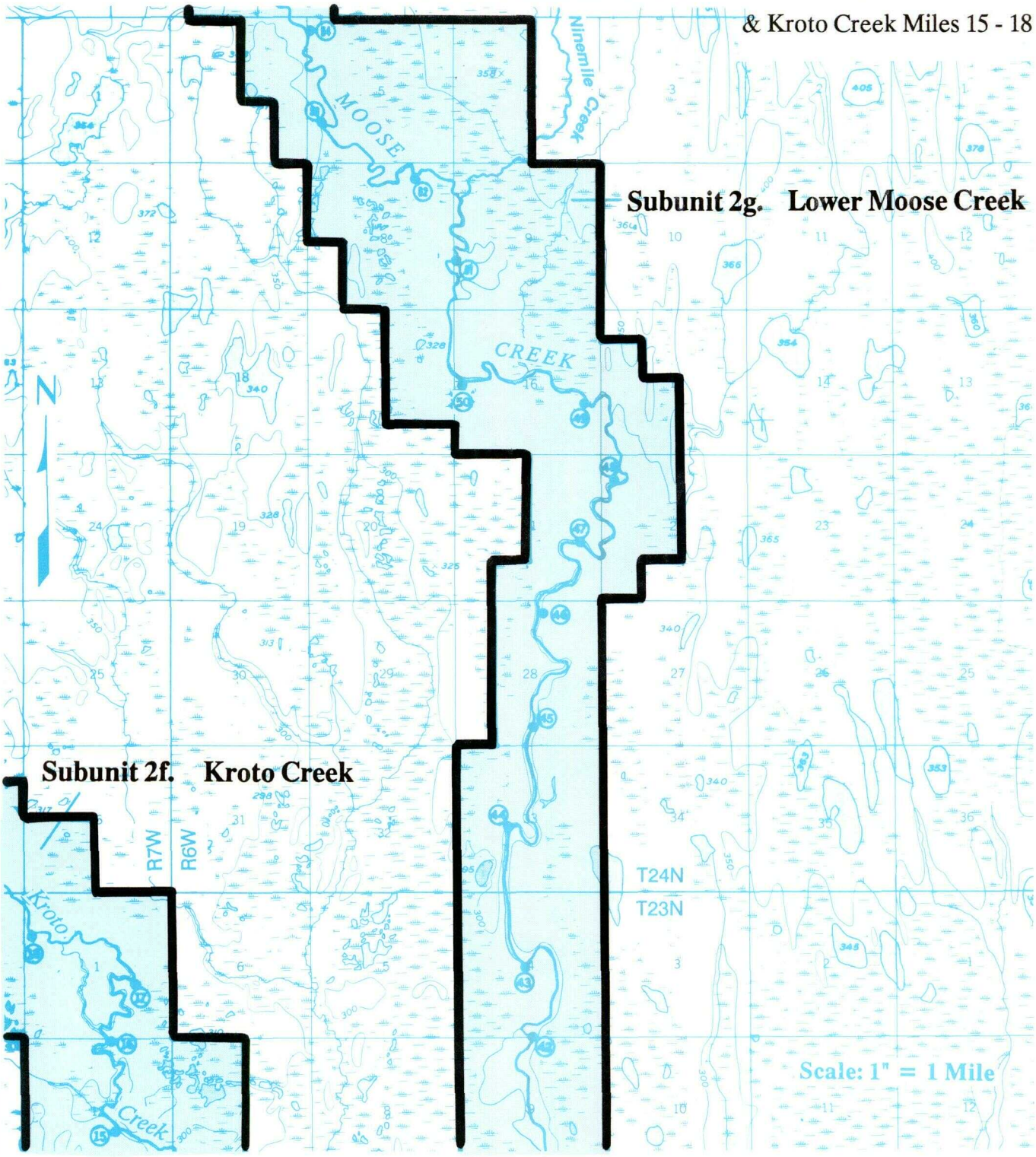

Management Unit Boundary

State Land

① River Mile

Non-motorized Area
(May 15 - August 20)

Deshka River Management Unit

Map 6: River Miles 53 - 67

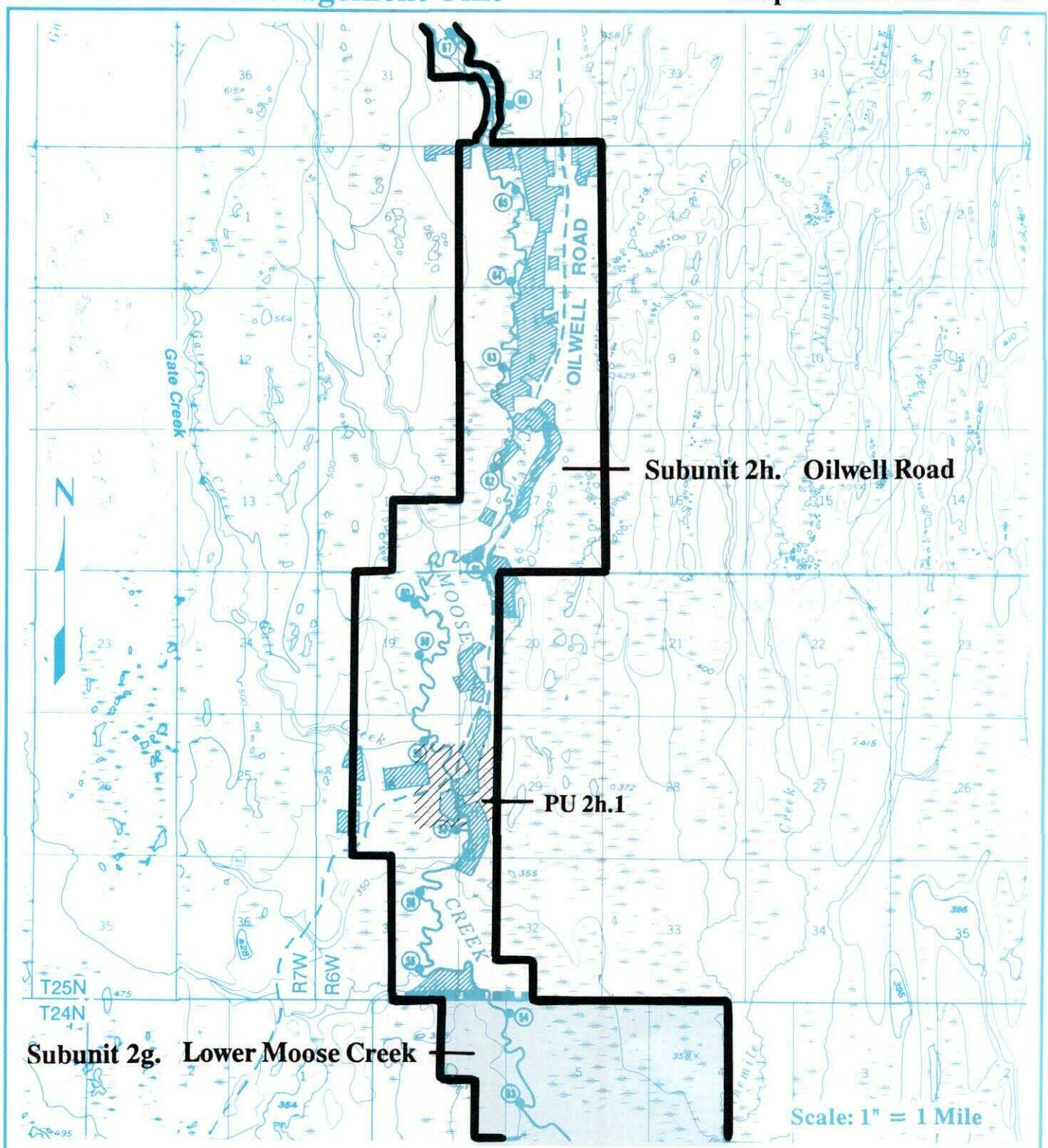

- Management Unit Boundary
- State Land
- River Mile
- Private Land
- Borough Land
- Public Use Sites
- Non-motorized Area (May 15 - August 20)