Lake Creek Management Unit

Map 1 River Miles 0 - 8

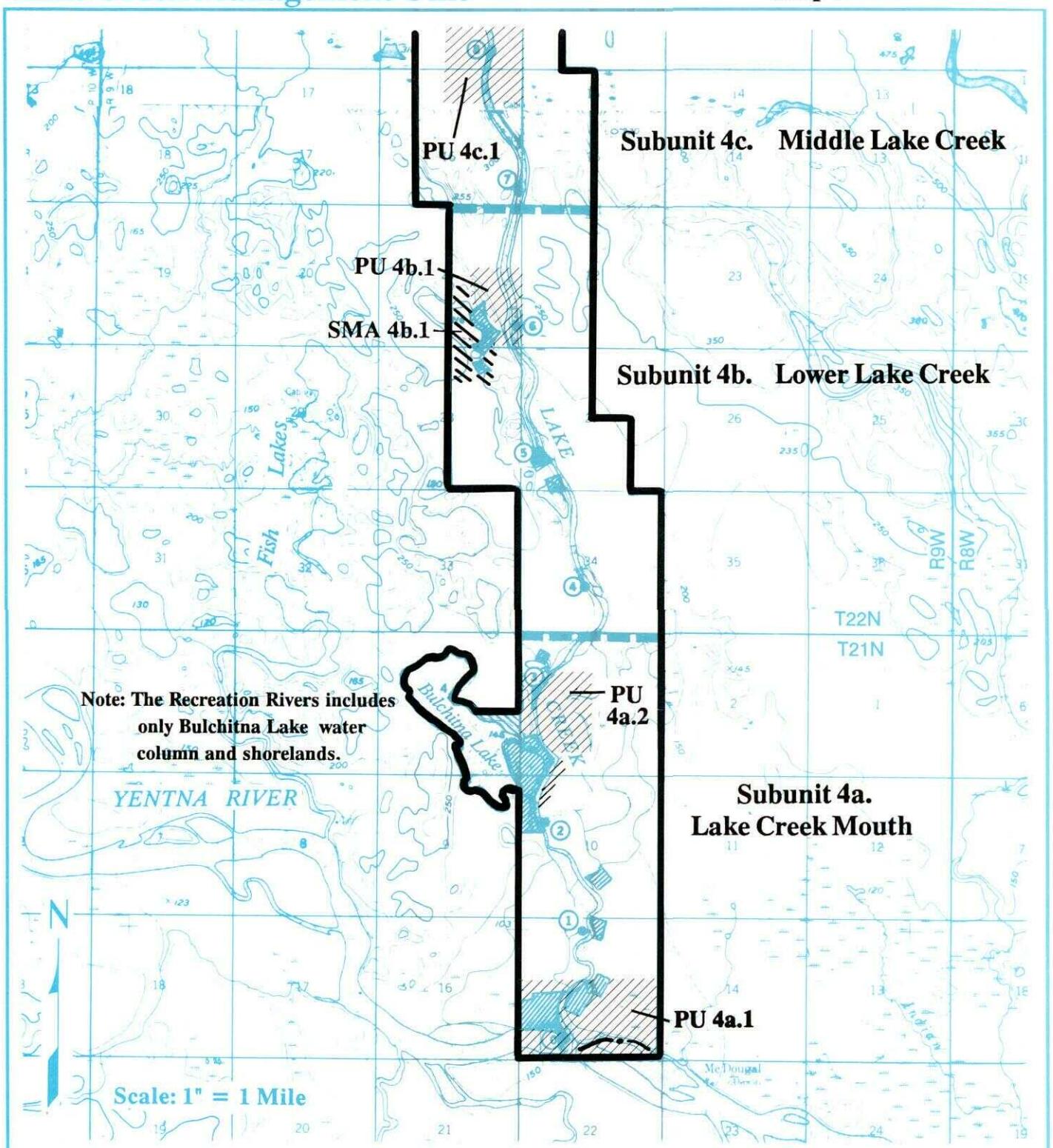

- Management Unit Boundary
- Subunit Boundary
- River Mile
- Private Land
- State Land
- Public Use Sites
- Voluntary No-wake Area (May 15 - August 20)
- Borough Land
- Special Management Areas

Lake Creek Management Unit

Map 2: River Miles 8 - 19

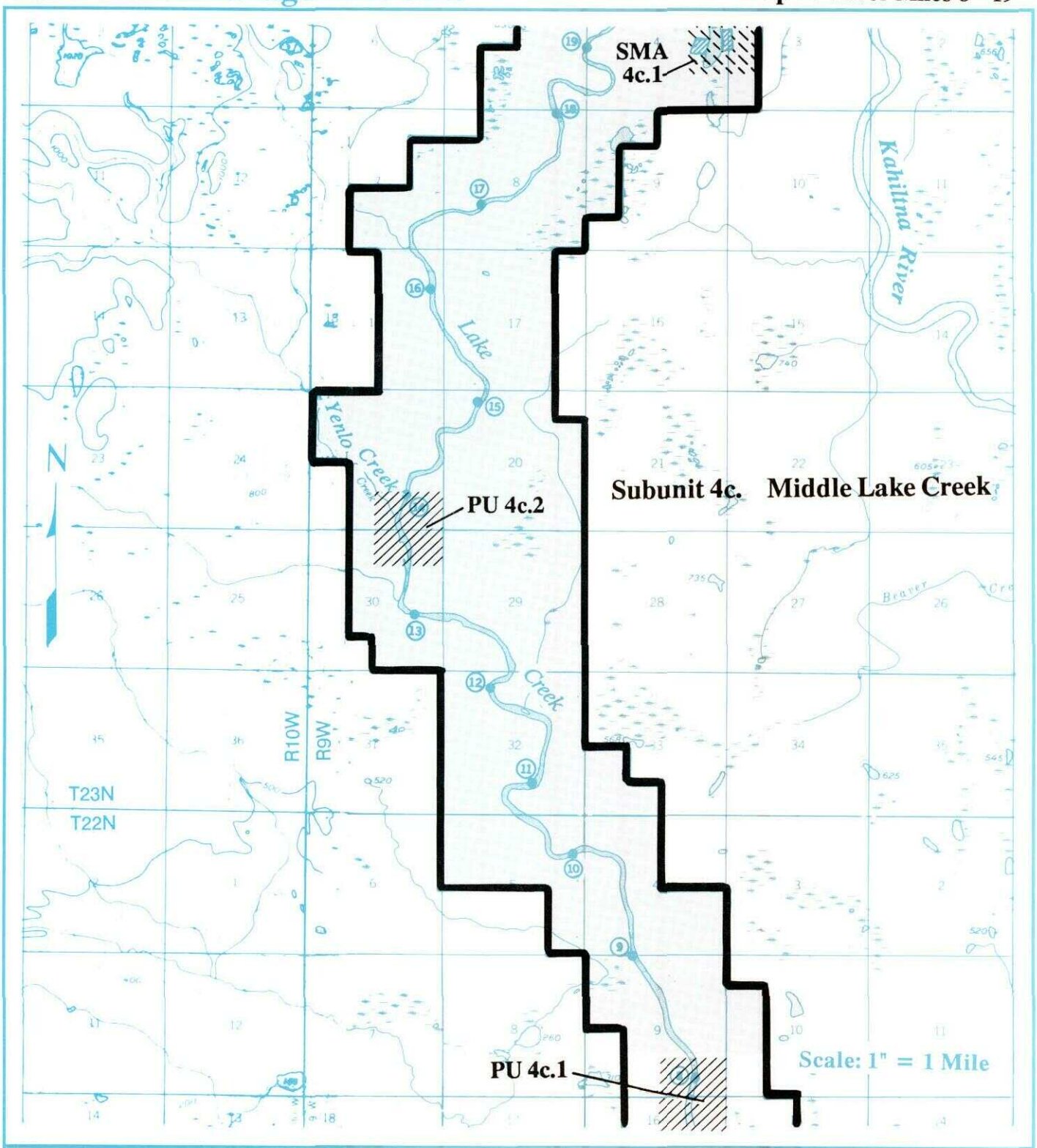

- Management Unit Boundary
- Subunit Boundary
- ① River Mile
- Private Land
- State Land

- Public Use Sites
- Special Management Areas

Non-motorized Area
(May 15 - August 20)

Lake Creek Management Unit

Map 3: River Miles 19 - 32

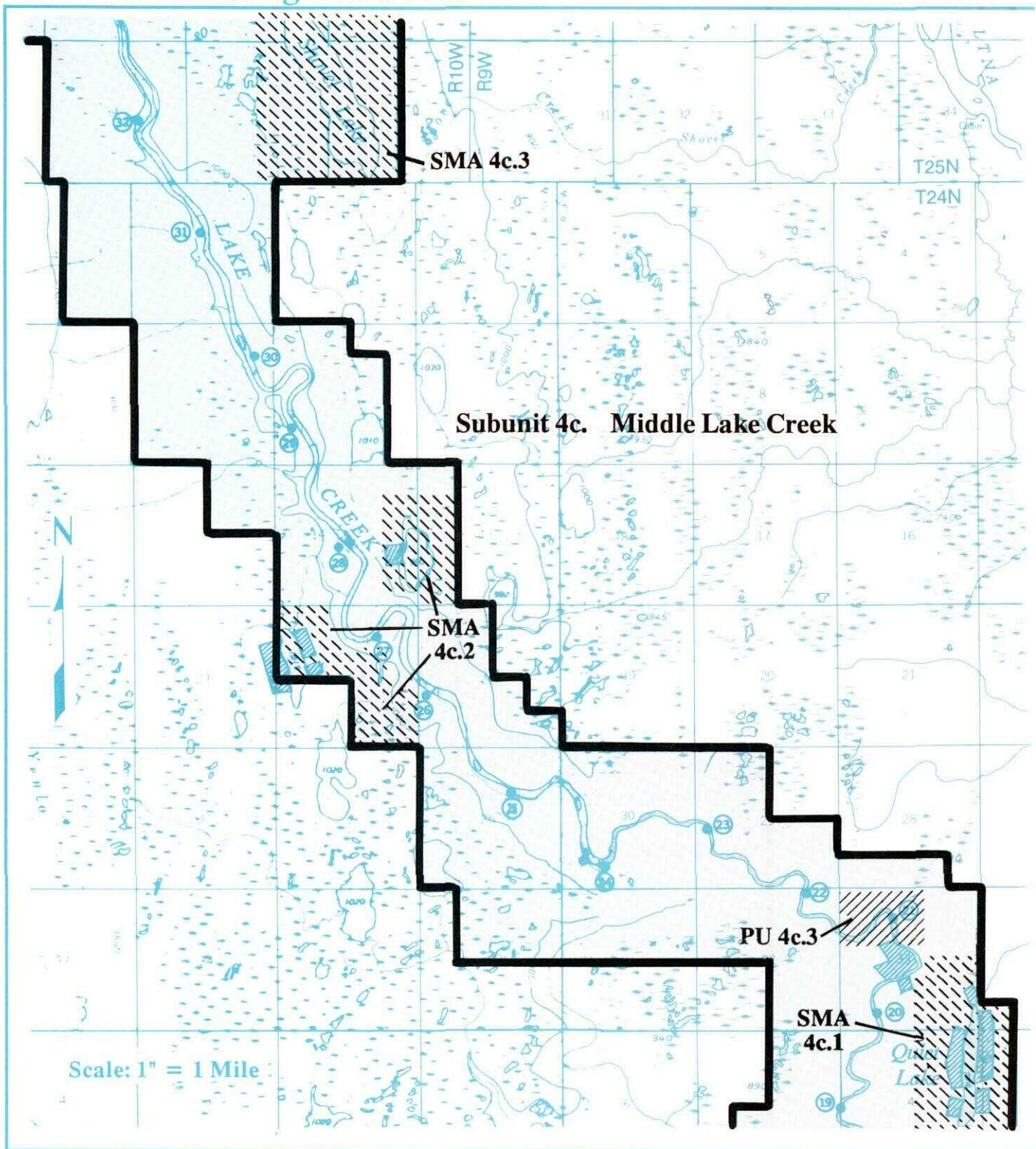

- Management Unit Boundary
- Subunit Boundary
- River Mile
- Private Land
- State Land

- Public Use Sites
- Special Management Areas

Non-motorized Area (May 15 - August 20)

Lake Creek Management Unit

Map 4: River Miles 32 - 42

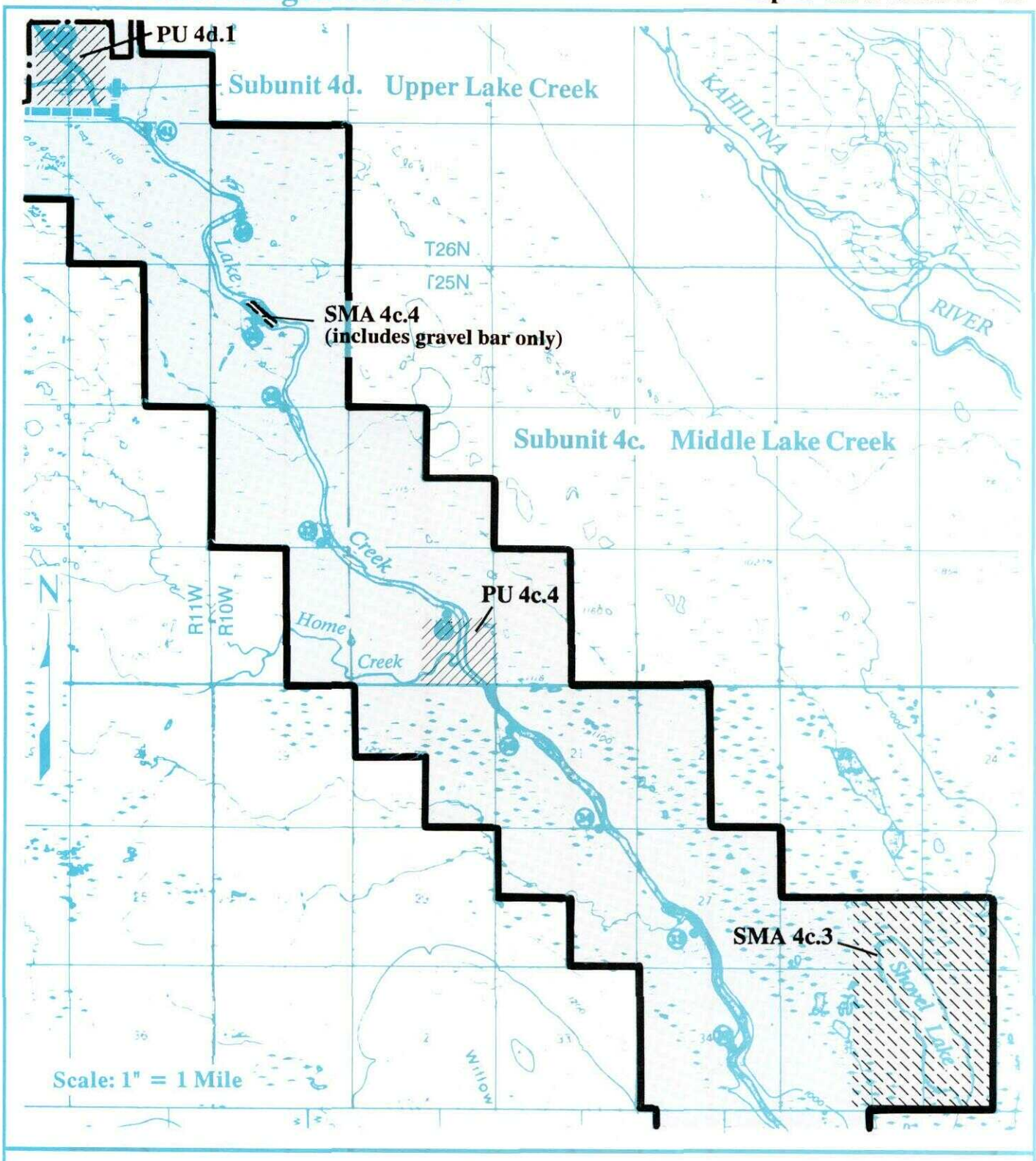

- Management Unit Boundary
- Subunit Boundary
- River Mile
- State Land
- Public Use Sites
- Special Management Areas
- Non-motorized Area (May 15-August 20)
- Area where rights to locatable minerals may be acquired only under the leasehold location system AS38.05.195

Lake Creek Management Unit

Map 5: River Miles 40 - 50

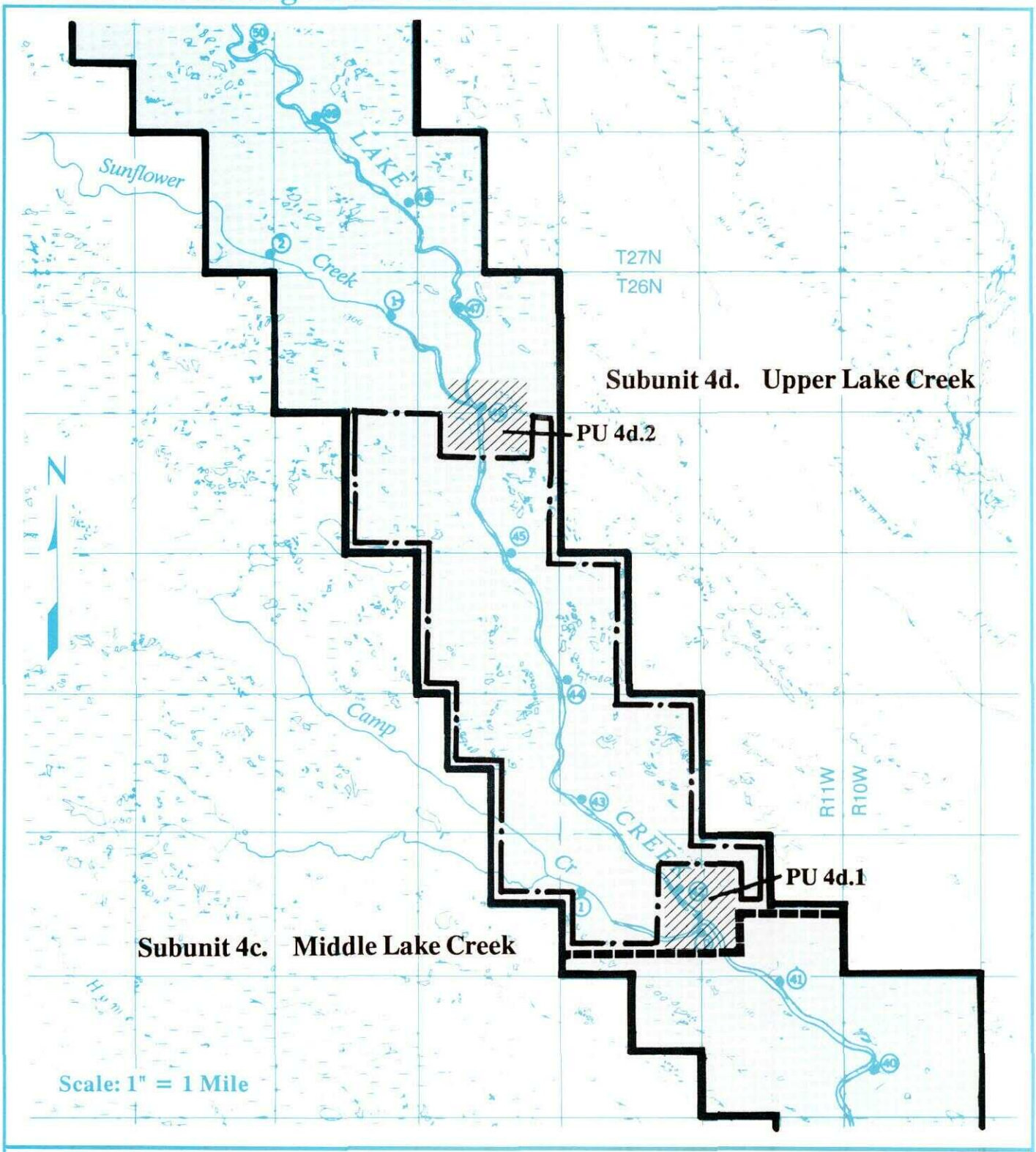

Management Unit Boundary

Subunit Boundary

① River Mile

State Land

Public Use Sites

Non-motorized Area
(May 15 - August 20)

Area where rights to locatable minerals may be acquired only under the leasehold location system AS38.05.195