





Shore Fishery Lease Amendment Application 2023

**Applicant: Ronald Hoffman
ADL 201666**

Proposed amendment to combine two 150' nets as a 300' net and move west within protracted Sections 25 & 26, T15S, R48W, SM

General Information

-  Proposed 300' High-Water/Low-Water Net ADL 201666
-  Original Lease Location ADL 201666
-  Neighboring 2023 Applications
-  Existing Shorefish Leases



Produced By:
DNR, SCRO, Shore Fishery
Leasing Program - 2023

NOTE:
This map provides a graphical representation of a proposed setnet lease(s) and adjacent lease sites. These are not exact locations of the new application or adjacent lease sites, and has only been provided as a general reference for noticing, before an approved survey/diagram is completed. Exact location of lease site(s) may be adjusted prior to lease issuance. This map is not intended for navigational purposes.

