




Shore Fishery Lease Application 2023

**Applicant: Calvin Hoffman
ADL 234243**

Application for two 150' High-Water/Low Water Nets located within protracted Section 25, T15S, R48W, SM

General Information

-  Proposed 150' High-Water/Low-Water Nets ADL 234243
-  Existing Shorefish Leases
-  Neighboring 2023 Applications



Produced By:
DNR, SCRO, Shore Fishery Leasing Program - 2023

NOTE:

This map provides a graphical representation of a proposed setnet lease(s) and adjacent lease sites. These are not exact locations of the new application or adjacent lease sites, and has only been provided as a general reference for noticing, before an approved survey/diagram is completed. Exact location of lease site(s) may be adjusted prior to lease issuance. This map is not intended for navigational purposes.

