




# Shore Fishery Lease Application 2023

**Applicant: Eric Todd  
ADL 234254**

Application for two nets at 150'  
each located within protracted  
Sections 34 & 35, T15S, R48W, SM

## General Information

-  Proposed 150' High-Water/Low Water Net ADL 234254
-  Existing Shorefish Leases
-  Neighboring 2023 Applications



Produced By:  
DNR, SCRO, Shore Fishery  
Leasing Program - 2023

### NOTE:

This map provides a graphical representation of a proposed setnet lease(s) and adjacent lease sites. These are not exact locations of the new application or adjacent lease sites, and has only been provided as a general reference for noticing, before an approved survey/diagram is completed. Exact location of lease site(s) may be adjusted prior to lease issuance. This map is not intended for navigational purposes.

