




# Shore Fishery Lease Amendment Application 2018

**Applicant:**  
**Joshua J. Bateman**  
**ADL 223255**

Amendment application to change the location of Tract B of ADL 223255, for a total of 2 nets, one at 360' and the other at 540' in length, within protracted Sections 29, 30, 32, and 33, T25S, R24W, SM.

## General Information

-  Application Net
-  Current ADL 223255 Tracts
-  Existing Shore Fishery Leases



Produced By:  
 DNR, SCRO, Shore Fishery Leasing Program - 2018

**NOTE:**

This map provides a graphical representation of a proposed setnet lease(s) and adjacent lease sites. These are not exact locations of the new application or adjacent lease sites, and has only been provided as a general reference for noticing, before an approved survey/diagram is completed. Exact location of lease site(s) may be adjusted prior to lease issuance. This map is not intended for navigational purposes.

