

# Shore Fishery Lease Competing Applications 2018





*Applicant:*  
**Christopher J. Erpelding**  
**ADL 221953**

Amendment application to relocate one of the two 150-foot nets of ADL 221953 within protracted Section 35, T22S, R50W, SM, AK.

*Applicant:*  
**Jeremy D. Coghill**  
**ADL 233185**

Application for one 300-foot net within protracted Section 35, T22S, R50W, SM, AK.

## General Information

-  ADL 221983 Application Net
-  ADL 221983 Existing Net
-  ADL 233185 Application Net
-  Existing Shore Fishery Lease



Produced By: DNR, SCRO, Shore Fishery Leasing Program - 2018

NOTE:  
This map provides a graphical representation of a proposed setnet lease(s) and adjacent lease sites. These are not exact locations of the new application or adjacent lease sites, and has only been provided as a general reference for noticing, before an approved survey/diagram is completed. Exact location of lease site(s) may be adjusted prior to lease issuance. This map is not intended for navigational purposes.

