





Shore Fishery Lease Amendment Application 2018

Applicant:
Rory J. Millar
ADL 228402

Amendment application to move
Tract C of ADL 228402
approximately 370 feet northwest
of its current location within
protracted Section 13, T8S, R14W,
SM.

General Information

-  ADL 228402, Tract C
Application Net
-  ADL 228402, Tract C
Existing Net
-  Existing Shore Fishery Lease
-  ADF&G Closure Line



Produced By:
DNR, SCRO, Shore Fishery
Leasing Program - 2018

NOTE:

This map provides a graphical representation of a proposed setnet lease(s) and adjacent lease sites. These are not exact locations of the new application or adjacent lease sites, and has only been provided as a general reference for noticing, before an approved survey/diagram is completed. Exact location of lease site(s) may be adjusted prior to lease issuance. This map is not intended for navigational purposes.

