



Shore Fishery Lease Application 2018

Applicant:
Chase A. Nelson
ADL 233188

Application for two 210-foot nets within protracted Sections 30 & 31, T9N, R9W, SM, AK.

General Information

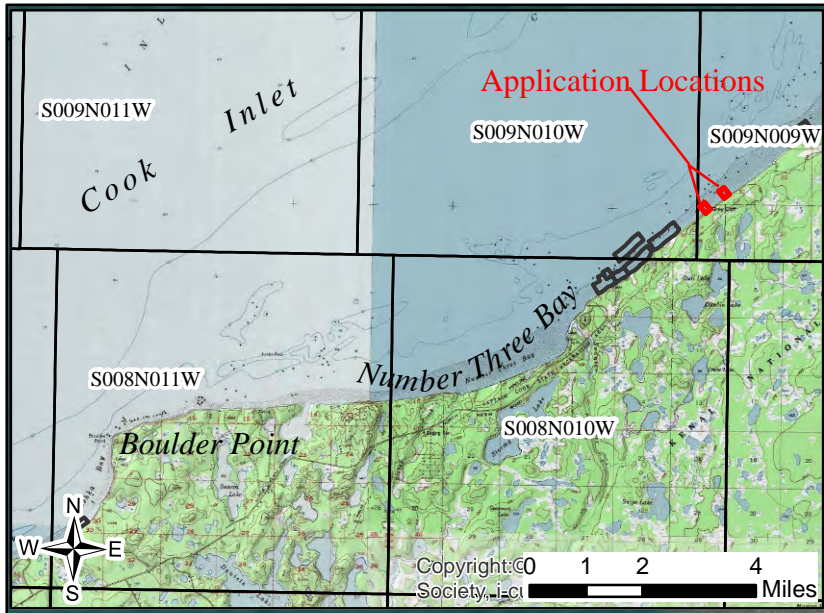
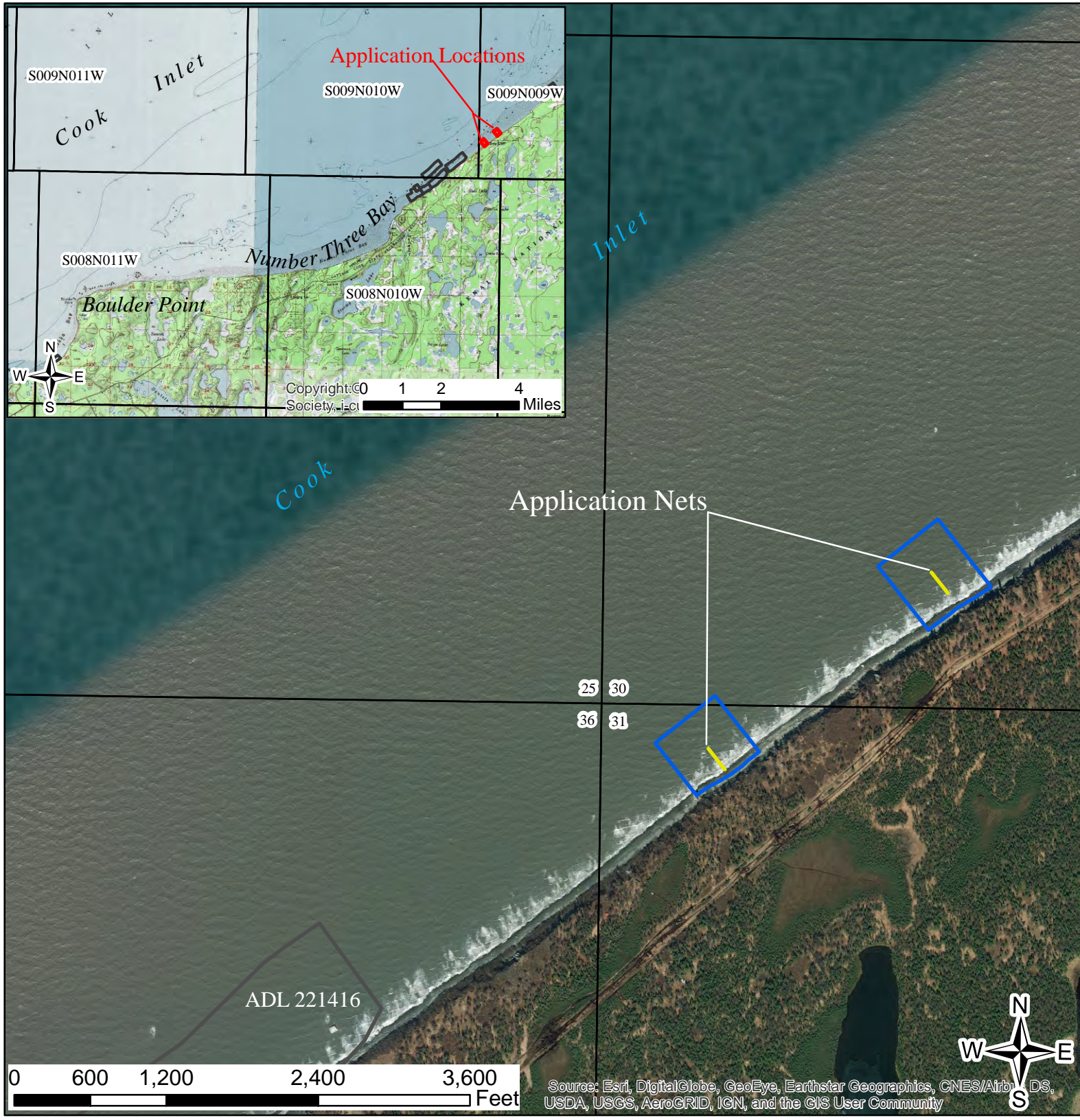
-  Application Net(s)
-  Existing Shore Fishery Lease



Produced By:
 DNR, SCRO, Shore Fishery Leasing Program - 2018

NOTE:

This map provides a graphical representation of a proposed setnet lease(s) and adjacent lease sites. These are not exact locations of the new application or adjacent lease sites, and has only been provided as a general reference for noticing, before an approved survey/diagram is completed. Exact location of lease site(s) may be adjusted prior to lease issuance. This map is not intended for navigational purposes.



Source: Esri, DigitalGlobe, GeoEye, Earthstar Geographics, CNES/Airbus DS, USDA, USGS, AeroGRID, IGN, and the GIS User Community