




Shore Fishery Lease Application 2018

Applicant:
Debbie J. Salmon
ADL 233335

Application is for two 150 foot nets within protracted Section 2, T16S, R56W, SM.

General Information

-  Application Nets
-  Conveyed Lands
-  Existing Shore Fish Leases



Produced By:
DNR, SCRO, Shore Fishery Leasing Program - 2018

NOTE:

This map provides a graphical representation of a proposed setnet lease(s) and adjacent lease sites. These are not exact locations of the new application or adjacent lease sites, and has only been provided as a general reference for noticing, before an approved survey/diagram is completed. Exact location of lease site(s) may be adjusted prior to lease issuance. This map is not intended for navigational purposes.

