




# Shore Fishery Lease Application 2018

**Applicant:**  
**Reid C. Ten Kley**  
**ADL 225933**

Amendment application to change lease from a single 300-foot net to two 150-foot nets within protracted Section 19, T15S, R46W, SM, AK.

This application is contingent upon the pending amendments for ADL 224517 and ADL 231808.

## General Information

-  Application Net
-  ADL 225933 Existing Net Location
-  Existing Shore Fishery Lease



Produced By:  
DNR, SCRO, Shore Fishery  
Leasing Program - 2018

### NOTE:

This map provides a graphical representation of a proposed setnet lease(s) and adjacent lease sites. These are not exact locations of the new application or adjacent lease sites, and has only been provided as a general reference for noticing, before an approved survey/diagram is completed. Exact location of lease site(s) may be adjusted prior to lease issuance. This map is not intended for navigational purposes.

