













LEGEND: (SHOW ONLY THE SYMBOLS USED)

	GLO/BLM MONUMENT RECOVERED (NOTE SIZE & TYPE HERE OR IN THE NOTES)
	GLO/BLM MONUMENT OF RECORD (NOTE SIZE & TYPE HERE OR IN THE NOTES)
	PRIMARY MONUMENT SET THIS SURVEY (NOTE SIZE & TYPE HERE OR IN THE NOTES)
	PRIMARY MONUMENT RECOVERED (NOTE SIZE & TYPE HERE OR IN THE NOTES)
	PRIMARY MONUMENT OF RECORD (NOTE SIZE & TYPE HERE OR IN THE NOTES)
	SECONDARY MONUMENT SET THIS SURVEY (NOTE SIZE & TYPE HERE OR IN THE NOTES)
	SECONDARY MONUMENT RECOVERED (NOTE SIZE & TYPE HERE OR IN THE NOTES)
	DOT/PF CONCRETE ROW MARKER (NOTE SIZE & TYPE HERE OR IN THE NOTES)
	GEODETTIC CONTROL MONUMENT RECOVERED (NOTE SIZE & TYPE HERE OR IN THE NOTES)
	GEODETTIC CONTROL MONUMENT OF RECORD (NOTE SIZE & TYPE HERE OR IN THE NOTES)
	UNSURVEYED
	SURVEYED
MHW	MEAN HIGH WATER
OHW	ORDINARY HIGH WATER
(R) (REC)	RECORD PER PLAT NO. 0000
(C) (CALC)	COMPUTED
(M) (MEAS)	MEASURED