







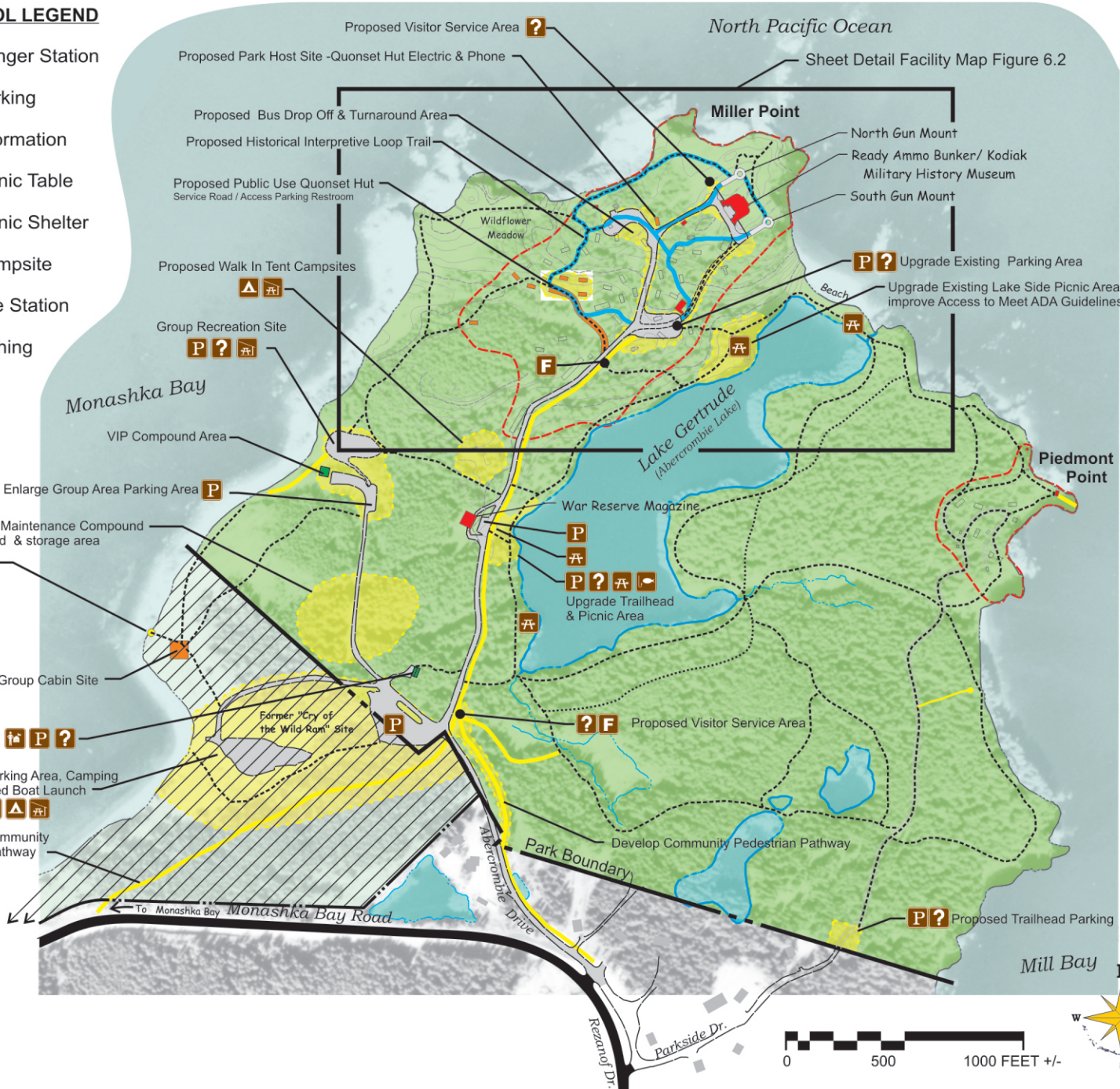


SYMBOL LEGEND

-  Ranger Station
-  Parking
-  Information
-  Picnic Table
-  Picnic Shelter
-  Campsite
-  Fee Station
-  Fishing










Fort Abercrombie State Historic Park









FACILITY MAP

Figure 6.1

EXISTING FEATURES

-  Park Boundary
-  Contours
-  Roadways
-  Hiking Trails
-  Historical Buildings
-  Historical Buildings Foot Prints
-  Parks Buildings

PROPOSED DEVELOPMENT

-  Development Areas
-  Cultural Zone
-  Interpretive Trail
-  Trails
-  Visitor Service Area
-  Public Use Cabin
-  Service Road Access
-  Land Acquisition



February 7, 2006 BE