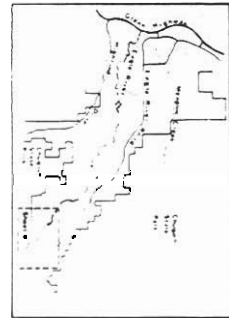




Figure 10.



NOTE:
 This map was prepared by the State of Alaska and the
 Department of Natural Resources. It is not a legal document.
 The Department of Natural Resources is not responsible for
 any errors or omissions in this map. It is intended for
 general information only and should not be used for
 any legal or financial purposes.

SHEET NO 4 OF 4 SHEETS IN THIS CATEGORY	Land Status Map 5	PROJECT TITLE EAGLE RIVER GREENBELT PLAN		TRA/Fort ARCHITECTURE ENGINEERING PLANNING INTERIORS 1001 E. BENSON BLVD. ANCHORAGE, AK 99508 (807) 277-2641	DATE November 08 SCALE 1" = 100'
---	-----------------------------	---	--	---	-------------------------------------