












**Kachemak Bay
State Park &
State Wilderness Park**

**Map 8:
Eveline
Management Unit**

-  Eveline Unit
-  Proposed Development Area
-  Existing Trails
-  Contour Lines 16ft Intervals
-  Parking
-  Trailhead
-  Latrine
-  Picnic Table
-  Viewing platform



The State of Alaska makes no expressed or implied warranties (including warranties of merchantability and fitness) with respect to the character, function, or capabilities of this product or its appropriateness for any user's purposes. In no event will the State of Alaska be liable for any incidental, indirect, special, consequential or other damages suffered by the user or any other person or entity whether from use of the product, any failure thereof or otherwise, and in no event will the State of Alaska's liability to you or anyone else exceed the fee paid for the product.

Created: December, 2020
IJE, DNR, DMLW, RADS
Projected Coordinate System: NAD 1983
UTM Zone 6 North

