

Appendix G
Special Land Use Designation

**STATE OF ALASKA
DEPARTMENT OF NATURAL RESOURCES
DIVISION OF LAND**

DESIGNATION OF SPECIAL USE LANDS

**STATE LAND ADJACENT TO KENAI AND TRAIL RIVERS
and
KENAI LAKE AND UPPER & LOWER TRAIL LAKES**

ADL 226527

AUTHORITY: Pursuant to 11 AAC 96.010(a)(2) and 11 AAC 96.101(b), the tributary streams of the Kenai River and Kenai Lake and the parcels of state land adjacent to Kenai and Trail Rivers and Kenai Lake and Upper & Lower Trail Lakes (as described on Table 1 and depicted on Maps 1 and 2) are designated as special use lands. This document outlines those activities that require an authorization within the designated area.

PURPOSE: The purpose of this Special Use Designation is to protect and perpetuate the fishery and wildlife resources and habitat along the stream corridors flowing into Kenai and Trail Rivers and Kenai and Upper & Lower Trail Lakes. It will also provide for the management of those recreational uses and development activities that may occur within the area. This designation implements certain of the state land and water recommendations of the Kenai River Comprehensive Management Plan (Revised, September 1997).

USES REQUIRING A PERMIT: The following uses proposed on those lands designated as special use lands under this notice shall require a permit from the department:

Any disturbance to the land that might involve clearing trees, brush, or vegetation; the movement and/or excavation of soil or material; construction or placement of any structure(s); or any activity that tend to reduce fish and wildlife productivity or result in significant disturbance to fish and wildlife habitat.

USES NOT REQUIRING A PERMIT: The activity that is allowed (provided it is compatible with the purposes of this Special Use Designation) without requiring a permit is:

- public access for sport fishing, hunting, and recreational purposes
- other generally allowable uses according to 11 AAC 96.010 not including operating a short-term camp for commercial recreational purposes or brushing or cutting for survey or other purposes.

MANAGEMENT AGENCY: The lands affected by the Special Use Designation will be managed by the Division of Parks & Outdoor Recreation, in accordance with the statutory objectives of the Kenai River Special Management Area (AS 41.21.500) and the Cooperative Management Agreement between the Division of Land and the Division of Parks & Outdoor Recreation (Attachment A).

PERIODIC REVIEW: This Special Use Designation is subject to periodic review every five years for consistency and compliance with the terms and conditions under which it was issued.

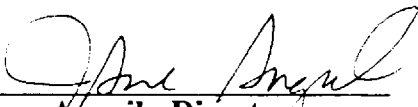
TERMINATION OR AMENDMENT: If any portion of the area encompassed by the Special Use Designation is added by the Legislature into the Kenai River Special Management Area, the Special Use Designation will terminate.

Any amendments to this agreement may be proposed by either division and shall become effective upon approval of both parties.

DECISION: It is my decision to designate those state lands described on Table 1 and depicted on Maps 1 and 2 of this document as special use lands in accordance with 11 AAC 96.010(a)(2) and 11 AAC 96.010(b). I find that this action is consistent with the department's management authority and the Kenai River Comprehensive Management Plan (Revised, 1997) and is in the best interest of the state.

In ninety days from the date of this designation, or by written notice of the designation before the end of the 90 day period, the activities described herein shall be managed according to the terms of this Special Use Designation.

DIVISION OF LAND
DEPARTMENT OF NATURAL RESOURCES


Jane Angvik, Director

Date 12/12/97


ATTACHMENT A
MANAGEMENT AGREEMENT
between the
DIVISION OF PARKS & OUTDOOR RECREATION
and
DIVISION OF LAND
for the
SPECIAL USE AREA
STATE LAND ADJACENT TO KENAI AND TRAIL RIVERS
and
KENAI LAKE AND UPPER & LOWER TRAIL LAKES

ADL NO. 226527

This agreement is entered into between the Division of Parks & Outdoor Recreation (DOPOR) and the Division of Land (DOL), Alaska Department of Natural Resources, and concerns the management of state land and resources within the Special Use Designation: State Land Adjacent to Kenai and Trail Rivers and Kenai Lake and Upper & Lower Trail Lakes (Special Use Designation). It describes the management responsibilities of each division and establishes the procedures to be followed in managing the land and resources within the Special Use Designation.

- 1. PURPOSE:** This management agreement is intended to assist in the management of state land and resources in the Special Use Designation, consistent with the recommendations of the Kenai River Comprehensive Management Plan (Revised, September 1997). It is also intended to help protect the fishery and habitat resources of the Kenai River, consistent with the objectives of the Kenai River Special Management Area.
- 2. AUTHORITY:** This agreement is entered into pursuant to the authority contained in Alaska Statutes 38.04, 38.05, and AS 41.21.500 through AS 41.21.514.
- 3. PARCEL DESCRIPTION:** The lands affected by this Management Agreement are identified in Table 1 and depicted on Maps 1 and 2.
- 4. MANAGEMENT INTENT:** It is the intent to this agreement that DOPOR assume management authority of the state lands affected by the Special Use Designation.
- 5. REVIEW:** This management agreement will be reviewed every five years in association with the review of the Special Use Designation (ADL 226527).
- 6. TERM:** This agreement shall remain in effect until terminated in writing by either division, or if the Legislature acts to incorporate the parcels in the Special Use Designation into the Kenai River Special Management Area.
- 7. EFFECTIVE DATE:** The effective date of this agreement shall be from the date of signature of all parties.

DIVISION OF LAND


Jane Angvik, Director


Date 12/12/97

DIVISION OF PARKS & OUTDOOR RECREATION


Jim Stratton, Director

Date 15 DEC 97

CONCURRENCE:


John Shively, Commissioner

Date 12/15/97

Table 1 - Units Affected by Special Use Designation ADL #226527

19-Nov-98

Unit	MTRS	Size	Location	Legal
378	T. 003 N., R. 001 E., Sec. 7	15.13	Mouth of Victor Creek	T. 003 N., R. 001 E., Section 7: SW1/4 lying north and west of USS 9002 excluding USS 1774.
380A	T. 004 N., R. 001 W., Sec. 13	0.086	Lower Trail Lake, south end, boat launch	T. 004 N., R. 001 W., Section 13: Tract B of ASLS 86-6.
380D	T. 005 N., R. 001 E., Sec. 31	98.91	East side Upper Trail Lake	T. 005 N., R. 001 E., Section 31: That portion of the west half of Lots 1, 2, and 5. T. 005 N., R. 001 W., Section 36: That portion of Lots 1, 5, and 6 excluding a 200 foot wide lakeshore buffer.
380E	T. 005 N., R. 001 W., Sec. 24	83.89	Upper Trail Lake, south arm, east shore (opposite Moose Pass town center)	T. 005 N., R. 001 W., Section 24: Lot 8; Section 25: Lots 1, 8, 9, and 14; Section 36: 200 feet from ordinary high water of Lots 1, 5, and 6.

Unit	MTRS	Size	Location	Legal
380G	T. 004 N., R. 001 E., Sec. 06	651.9	Lower Trail Lake, narrow channel	T. 004 N., R. 001 E., Section 06: Lots 1-6, 8, and 9, SE1/4SW1/4, SW1/4SE1/4; Section 07: Lots 1, 2, 5 and 6, NW1/4NE1/4, NE1/4NW1/4; Section 18: Lots 1-3; T. 004 N., R. 001 W., Section 01: Lots 1, 4-8, that portion of Lot 3 within the SE1/4; Section 12: Lots 1-4, that portion of Lots 5 and 6 as shown on State status plats, Lots 7, 8, 11 and 12; Section 13: Lot 1, that portion of USS 1778 and USS 7391 lying within the N1/2SE1/4; T. 005 N., R. 001 E., Section 31: Lot 6.
380J	T. 004 N., R. 001 W., Sec. 13	209.14	Trail River and Kenai Lake shore between USFS work center & campground	T. 004 N., R. 001 W., Section 13: Lots 5, 7, and 9; Section 24: Lot 2, Portion of Lots 3, 4, and 9, Lots 5, 7, 8, 10 and 11; Section 25: Lots 3-5.
380K	T. 004 N., R. 001 W., Sec. 04	8.14	Kenai Lake South of USFS work center	T. 004 N., R. 001 W., Section 25: Lot 8
382A	T. 005 N., R. 001 W., Sec. 24	31.36	Upper Trail Lake Ball diamond, boat launch and lake shore access	T. 005 N., R. 001 W., Section 24: Portions of Lots 4 and 5, Lot 6; Section 25: Lots 2, 6, and Tract I of USS 2529.
382D	T. 005 N., R. 001 W., Sec. 25	3.171	Lakefront Moose Pass	T. 005 N., R. 001 W., Section 25: USS 2676 Block 7

Unit	MTRS	Size	Location	Legal
383A	T. 004 N., R. 001 W., Sec. 22	730.96	Kenai Lake shore at mouth of Schilter Creek	T. 004 N., R. 001 W., Section 22: S1/2S1/2; Section 23: S1/2S1/2 excluding USS 7391; Section 26: N1/2 excluding USS 7391; Section 27: N1/2 excluding USS 2065.
384	T. 005 N., R. 001 W., Sec. 22	141.16	Moose Creek & Upper Trail Lake Wayside & Hatchery water source at Seward Hwy Mile 32	T. 005 N., R. 001 W., Section 26: That portion of Lot 2 USS 7371 within State Selection NFCG 192; Lot 3 USS 7371; Section 27: Lot 1, NW1/4NE1/4.
387	T. 005 N., R. 001 W., Sec. 36	0.49	Upper Trail Lake	T. 005 N., R. 001 W., Section 36: Lot 4
388	T. 003 N., R. 002 W., Sec. 06	1471.39	Cooper Lake, southeast end	T. 003 N., R. 002 W., Section 06: Lots 1 - 3, NE1/4, E1/2NW1/4, NE1/4SW1/4, N1/2SE1/4 (457.74 acres) T. 003 N., R. 003 W., Section 01: Lots 1 - 4, E1/2NE1/4, NE1/4SE1/4 (249.71 acres) T. 004 N., R. 002 W., Section 31: W1/2E1/2, E1/2SE1/4; T. 004 N., R. 003 W., Section 36: All (483.94 acres) Total Acres

Unit	MTRS	Size	Location	Legal
390	T. 004 N., R. 002 W., Sec. 18	1710.08	Kenai Lake, West Shore	T. 004 N., R. 002 W., Section 18: Lots 1-3, Section 19: NW1/4, NE1/4SW1/4, SW1/4SE1/4 lying south and west of Kenai Lake; Section 30: NE1/4, E1/2SE1/4 lying south and west of Kenai Lake; Section 31: E1/2NE1/4; Section 32: Lots 1-3, SW1/4NW1/4, W1/2SW1/4, SE1/4SW1/4. T. 004 N., R. 003 W., Section 01: Lots 2-4, W1/2SW1/4; Section 02: Lot 1, W1/2NE1/4, SE1/4NE1/4, E1/2SE1/4; Section 12: Lots 1-4, W1/2W1/2, SE1/4SW1/4; Section 13: Lots 1 and 2, SW1/4NE1/4, E1/2NW1/4, NW1/4SE1/4, E1/2SE1/4.
391A	T. 005 N., R. 003 W., Sec. 30	36.13	Three parcels	T. 005 N., R. 003 W., Section 30: Tract E; Section 31: Lots 1 and 12.
391B	T. 005 N., R. 003 W., Sec. 30	70	North of river, both sides of Bean Creek Road	T. 005 N., R. 003 W. Section 30: NE1/4SE1/4SW1/4, S1/2SE1/4 that portion lying North of the Kenai River and excluding USS 1442.

Unit	MTRS	Size	Location	Legal
391C	T. 005 N., R. 003 W., Sec. 29	6.58	South of river along highway	T. 005 N., R. 003 W., Section 29: Tract D of USS 5105, Lot 5 of USS 2527; Section 30: That portion of Tract B of USS 5105 within the SE1/4SE1/4SE1/4; Section 31: That portion of Tract B of USS 5105 within the NE1/4NE1/4 lying south of the Kenai River and North of the Sterling Highway; Section 32: That portion of Tract B of USS 5105 within the NW1/4NW1/4 lying south of the Kenai River and North of the Sterling Highway.
391D	T. 005 N., R. 003 W., Sec. 29	25	North of Kenai River	T. 005 N., R. 003 W., Section 29: That portion of Tract A of USS 5105 lying south of Bean Creek right-of-way excluding ASLS 96-6.
391E	T. 005 N., R. 003 W., Sec. 28	7.5	South of Kenai River	T. 005 N., R. 003 W., Section 28: That portion of Tract B of USS 5105 lying south of the Kenai River and north of the Sterling Highway right-of-way.
391G	T. 005 N., R. 003 W., Sec. 28	22	North of Kenai River	T. 005 N., R. 003 W., Sections 28 and 29: Tract B of ASLS 91-6, that portion of Tract A of USS 5105 lying south and west of USS 3306, north and west of USS 2524, and south and west of ASLS 81-183 and North and west of ASLS 81-197.
391H	T. 005 N., R. 003 W., Sec. 28	5	North of Kenai River	T. 005 N., R. 003 W., Section 28: That portion of Tract A of USS 5105 lying south of USS 3306, north and west of USS 2524, and east of USS 2524, west of USS 2523 and south of Bean Creek Road.

Unit	MTRS	Size	Location	Legal
391I	T. 005 N., R. 003 W., Sec. 28	4.41	North of River	T. 005 N., R. 003 W., Section 28: Lot 3 of USS 2523
391J	T. 005 N., R. 003 W., Sec. 28	1	North of Kenai River	T. 005 N., R. 003 W., Section 28: That portion of Tract A of USS 5105 lying between Lot 4 of USS 2523 and Tract A of USS 2361 and the south boundary of the Sterling Highway.
391K	T. 005 N., R. 003 W., Sec. 27	0.75	North of Kenai River	T. 005 N., R. 003 W., Section 27: That portion of Tract A of USS 5105 lying south of the Sterling Highway and west of USS 2521 Tract A.
391L	T. 005 N., R. 003 W., Sec. 25	75	North Kenai Lake Shoreline	T. 005 N., R. 003 W., Section 25: That portion of Tract A of USS 5105 lying south of the Sterling Highway right-of-way; Section 26: That portion of Tract A of USS 5105 lying south of the Sterling Highway right-of-way excluding PLO 829; Section 27: That portion of Tract A of USS 5105 lying south of the Sterling Highway right-of-way and west of USS 2934 and south and east of ASLS 80-103; Section 36: That portion of Tract A of USS 5105 within the NW1/4 lying south and west of the Sterling Highway right-of-way excluding ASLS 85- 339.
391M	T. 004 N., R. 002 W., Sec. 6	9.18	North Kenai Lake shoreline	T. 004 N., R. 002 W., Section 6: Lots 1 and 2 excluding ASLS 85-339 and that portion conveyed under ADL 201307.

Unit	MTRS	Size	Location	Legal
391N	T. 005 N., R. 003 W., Sec. 34	65	South of Kenai Lake, west end shoreline	T. 005 N., R. 003 W., Section 34: That portion of Tract B of USS 5105 lying east of ASLS 79-126 and between the north side of Snug Harbor Road and the south side of Kenai Lake.
391Q	T. 004 N., R. 002 W., Sec. 06	5.91	Kenai Lake frontage	Tracts B, C, D, and E of ASLS 85-339 These tracts are within: T. 004 N., R. 002 W., Section 6; T. 004 N. 003 W., Section 1; T. 005 N., R. 002 W., Section 31; T. 005 N. R. 003 W., Section 36;
392A	T. 005N., R. 003 W. Sec. 31	8.56	Cooper Creek	T. 005 N., R. 003 W., Section 31: All State-owned shorelands and water known as Cooper Creek and the riparian corridor of State-owned land 200' landward from the ordinary high water on each side of Cooper Creek.
392B	T. 005 N., R. 003 W. Sec. 29	44.12	Bean Creek	T. 005 N., R. 003 W., Sections 29 and 30: All State-owned shorelands and water known as Bean Creek and the riparian corridor of State-owned land 200' landward from the ordinary high water on each side of Bean Creek.
392C	T. 005 N., R. 003 W. Sec. 34	39.47	Shackleford Creek	T. 005 N., R. 003 W., Section 34: All State-owned shorelands and water known as Shackleford Creek and the riparian corridor of State-owned land 200' landward from the ordinary high water on each side of Shackleford Creek.

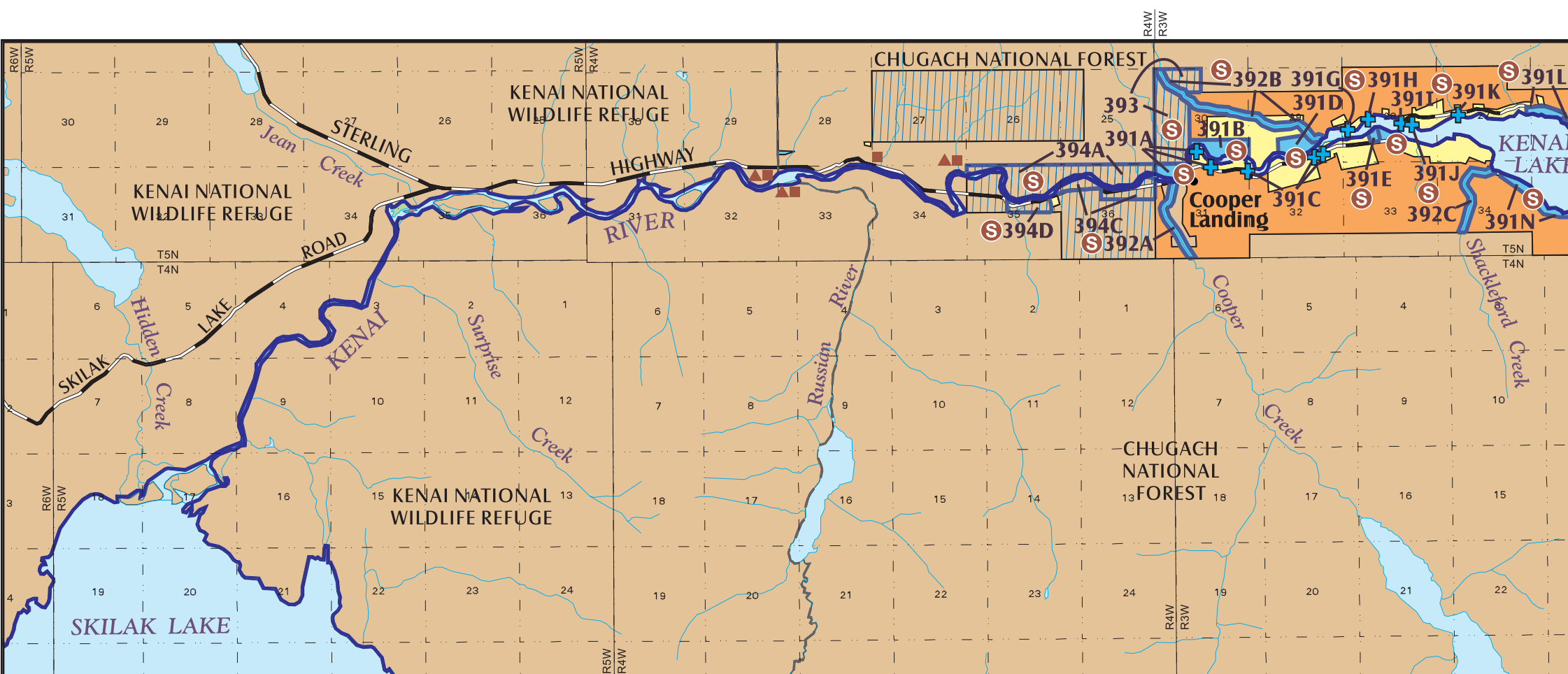
Unit	MTRS	Size	Location	Legal
392D	T. 005 N., R. 002 W. Sec. 19	144.75	Quartz Creek	T. 005 N., R. 002 W., Sections 19, 20, 29 and 30; T. 005 N., R. 003 W., Section 36: All State-owned shorelands and water known as Quartz Creek and the riparian corridor of State- owned land 200' landward from the ordinary high water on each side of Quartz Creek.
392E	T. 005 N., R. 003 W. Sec. 19	26.82	Daves Creek	T. 005 N., R. 002 W., Sections 19 and 20: All State-owned shorelands and water known as Daves Creek and the riparian corridor of State-owned land 200' landward from the ordinary high water on each side of Daves Creek.
392F	T. 005 N., R. 002 W. Sec. 29	40.4	Crescent Creek	T. 005 N., R. 002 W., Sections 29 and 30: All State-owned shorelands and water known as Crescent Creek and the riparian corridor of State-owned land 200' landward from the ordinary high water on each side of Crescent Creek.
392G	T. 005 N., R. 002 W. Sec.30	52.53	Dry Creek	T. 005 N., R. 002 W., Sections 30 and 31: All State-owned shorelands and water known as Dry Creek and the riparian corridor of State-owned land 200' landward from the ordinary high water on each side of Dry Creek.
392H	T. 005 N., R. 002 W. Sec. 30	22.22	Indian Creek	T. 005 N., R. 002 W., Sections 30 and 31: All State-owned shorelands and water known as Indian Creek and the riparian corridor of State-owned land 200' landward from the ordinary high water on each side of Indian Creek.

Unit	MTRS	Size	Location	Legal
393	T. 005 N., R. 003 W., Sec. 30	260	Mouth of Juneau Creek & Bean Creek	T. 005 N., R. 003 W., Section 30: E1/2NE1/4NW1/4, W1/2W1/2, W1/2E1/2W1/2
394A	T. 005 N., R. 004 W., Sec. 35	220	North of Kenai River	T. 005 N., R. 004 W., Section 35: that portion of USS 1559 within the N1/2 and lying north of the Kenai River, N1/2 that portion lying north of the Kenai River; Section 36: N1/2 that portion lying north of the Kenai River.
394C	T. 005 N., R. 004 W., Sec. 35	280	River and Highway frontage between Cooper Creek Campground and Gwyn's Lodge	T. 005 N., R. 004 W., Section 35: E1/2NE1/4 lying north and east of USS 3392, south of the Kenai River and north of the Sterling Highway; Section 36: USS 7286 Lot 1; that portion of the N1/2 lying between the south bank of the Kenai River and the north side of the Sterling Highway right-of-way; that portion of the N1/2S1/2NE1/4 and the NE1/4SE1/4NW1/4 lying south of the Sterling Highway.
394D	T. 005 N., R. 004 W., Sec. 35	32.5	Wetland's west of Gwyn's Lodge on Sterling Hwy	T. 005 N., R. 004 W., Section 35: That portion of the S1/2N1/2NE1/4 and a portion of the E1/2E1/2NW1/4 lying south of the Kenai River; S1/2NE1/4 lying south of the Kenai River excluding USS 3392.
397	T. 005 N., R. 002 W., Sec. 31	3.28	East Quartz Creek Tract A; parcel 1 mile SE of Quartz Creek on Kenai Lake shore	T. 005 N., R. 002 W., Section 31: Tract A of ASLS 85-339.

Unit	MTRS	Size	Location	Legal
405	T. 005 N., R. 001 E., Sec. 05	754.2	North shore Upper Trail Lake, including Johnson Pass Trail & Johnson Creek outlet	T. 005 N., R. 001 E., Section 05: S1/2SW1/4; Section 07: Lot 1, SE1/4 of Lot 2, Lots 5, 7, 9-12; Section 08: N1/2NW1/4; Section 18: Lots 3 - 7; T. 005 N., R. 001 W., Section 13: Lots 1-4, E1/2NE1/4NE1/4, S1/2SW1/4NE1/4, NW1/4SE1/4; Section 22: Lot 2, S1/2NE1/4SE1/4; Section 23: S1/2 of Lot 1, Lots 2-5, S1/2SE1/4NW1/4; Section 24: Lots 1-3.
407	T. 005 N., R. 001 E., Sec. 07	6.19	Slivers of land between Upper Trail Lake shore & Alaska RR	T. 005 N., R. 001 E., Section 07: Lots 13 and 14; Section 18: Lot 2; Section 19: Lot 2; T. 005 N., R. 001 W., Section 24: Lot 7, Section 25: Lot 7
408B	T. 005 N., R. 002 W., Sec. 15	378.5	Quartz and Daves Creek Lowlands, mile 38.5 to mile 40 along Sterling Hwy.	T. 005 N., R. 002 W., Section 15: S1/2N1/2; Section 16: S1/2N1/2, NE1/4NW1/4, NW1/4NE1/4 excluding Unit 408A; and N1/2S1/2.

Unit	MTRS	Size	Location	Legal
608	T. 004 N., R. 001 E, Sec. 6	643.72	Trail River and Upper and Lower Trail Lakes	All State-owned shorelands and water known as Trail River and Upper and Lower Trail Lakes within: T. 004 N., R. 001 E., Sections 6, 7, 18, 19; T. 004 N., R. 001 W., Sections 1, 12, 13, 24 and 25; T. 005 N., R. 001 E., Sections 7, 18, 19, 31; T. 005 N., R. 001 W., Sections 13, 22 - 27, and 36.

Map 1 Upper River Segment

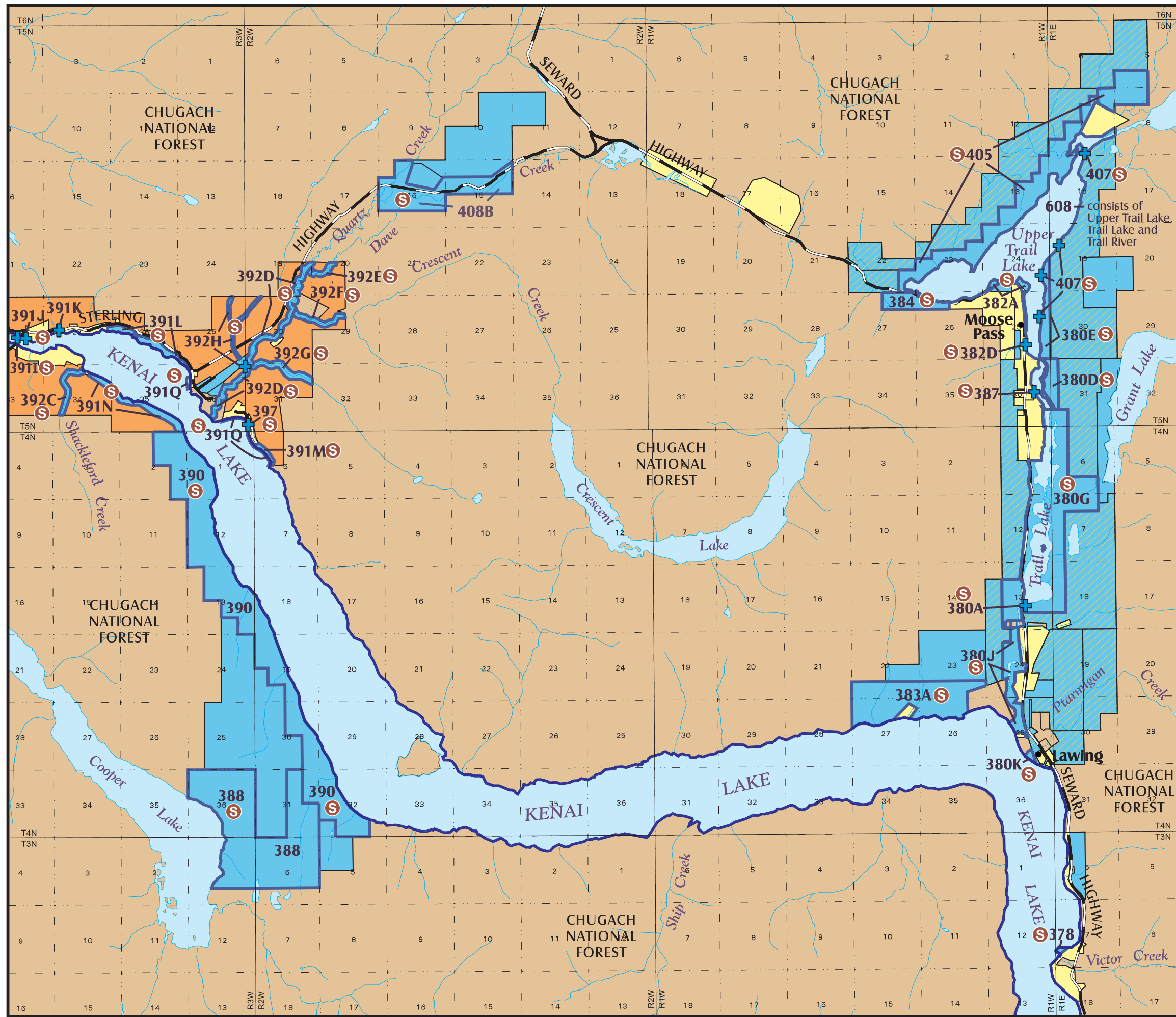


LEGEND

Affected Parcels:		Projects:	
			Parcels affected by Proposed Leasehold Location Order and Special Use Designation
Land Ownership:		Proposed Additions to KRSMA:	
	ANY COLOR		State
	State Selected		State parcels smaller than 2 acres
	Borough	Map features	
	Federal (Nat'l. Forest, Refuge, Wilderness)		Main roads
	Private		

Note 1: Parcel numbers reference the revised Kenai River Comprehensive Management Plan (December 1997).
 Note 2: See also Table 1, attached, for further parcel description.
 Note 3: Parcels 393, 394A, and 394D are in state selected status. When these parcels are conveyed to the state, they will be administered consistent with the Leasehold Location Order and Special Use Designation.

Map 2 Kenai Lake



LEGEND

Affected Parcels:
 Parcels affected by Proposed Leasehold Location Order and Special Use designation

Land Ownership:
 ANY COLOR KRSMA - Managed by Alaska State Parks
 Other State Owned
 Borough
 Borough selected
 Federal (Nat'l. Forest, Refuge, Wilderness)
 Private

Proposed Additions to KRSMA:
 State
 State parcels smaller than 2 acres

Map features
 Main roads

Note 1: Parcel numbers reference the revised Kenai River Comprehensive Management Plan (December 1997).
 Note 2: See also Table 1, attached, for further parcel description.



